

+NOTICE!!

These documents have been scanned!

Do not place un-scanned documents beneath this notice!

Do not remove this notice from this file!

GPO Jacket No. 560-102
Print Order 61540
Rise Business Services, LLC
Job=AZ15 8/14/2019



Box Number= AZ15224



Claim Begin-End: AMC111624-AMC111627

1 Initial Receipt



AZ15224-1

AMC113312-AMC116478

UNITED STATES
DEPARTMENT OF THE INTERIOR
BUREAU OF LAND MANAGEMENT

RECEIPT AND ACCOUNTING ADVICE

NO. 2024575 04

WG/AZ 08/25/94

Subject: CLAIM MAINTENANCE FEE 1995 (62) 2 38 13 6,200.00
 Applicant: 2 38 08 310.00

MINEFINDERS CORP.
1 DUNDAS ST. W. STE 2402
TORONTO ONTARIO CANADA
M5G 1Z3

Remitter: SAME CK. # 0080
702-826-9395

Assignor:

LEASE MANAGEMENT DATA									
<input type="checkbox"/> NEW <input type="checkbox"/> UPDATE <input type="checkbox"/> PAYMENT									
ORIGINAL SERIAL NO.	ASG.	TYPE	ST.	CTY.	FUND SYMBOL			ACRES/UNITS	RATE
AMC 111624, ET AL							227311		1
							214678-680		3
							217072		1
AMOUNT	ANV. DATE	EXP. DATE	BILL CYC.	S/C	DISTRICT	NEXT BILL	MISC. DATA	U of M	ACTUAL UNITS
						217074			1
						220072			1
ASSIGNMENT SERIAL NO.	ASG.	TYPE	ST.	CTY.	FUND SYMBOL			ACRES/UNITS	RATE
							220686-688		3
							220696		1
							220702-705		4
AMOUNT	ANV. DATE	EXP. DATE	BILL CYC.	S/C	DISTRICT	NEXT BILL	MISC. DATA	U of M	ACTUAL UNITS
		322905			1	220710			1
		322907			1	235445			1
		188100			1	322901-902			2
APPLY REMITTANCE					Remarks: <i>over payment</i>				
ACTION	FUNDSYMBOL	CTY.	AMOUNT						
FILING FEE	248845-846		2		11624-627 4				
RENTAL	275680-681		2		124344-347 4				
	190497-498		2		149336-340 5				
	190502-505		4		149344-345 2				
UNEARNED	190507		1		149347 1				
REFUND	190510		310.00		198225-229 5				
TOTAL	190510		1		219621-622 2				
AMOUNT DUE	103090-091		2		219624-625 2 1/2				
<input type="checkbox"/> Lease in Escrow? 105388 1 <input type="checkbox"/> KGS? Of Interest? <input type="checkbox"/> Auto Escalates? Operating Rights? <input type="checkbox"/> Auto Renew? Operator Bond Filed?					BY: <i>Tom Reimayer</i> DATE: 8-26-94 FOR MMS USE ONLY BILLEE NUMBER FOREST REFUGE OCS SECTION CODE				

**UNITED STATES
DEPARTMENT OF THE INTERIOR
BUREAU OF LAND MANAGEMENT
RECEIPT AND ACCOUNTING ADVICE**

No. **143981**

MCL NOTICES (4):
WHITE GOLD NO. 1 THRU NO. 4 SUBJECT

LKB/AZ SEP 22 80 1 0 30 1

APPLICANT: WILLIAM H. COPLEN, ET AL
BOX 92
ARIVACA, AZ 85601

In terminal 12/11/80

Indexed

REMITTER IF DIFFERENT THAN APPLICANT:

Indexed

ASSIGNOR:

Ame 111624-111627

SERIAL NUMBER	*	ASG	TYPE	STATE	ACRES/UNITS	RATE	CTY	FUND SYMBOL	AMOUNT
						APPLY:	CTY	FUND SYMBOL	AMOUNT
ANV. DATE		EXP. DATE	BILL CYCLE			FILING FEE		140850	
S/C CC80		DISTRICTS	NEXT BILL DATE			RENTAL			
MISC. DATA		U OF M	ACTUAL UNITS			REIMBURSE			
NEW SERIAL NUMBER						EFFECTIVE DATE			
ASSIGNMENT: COMPLETE AREA?						OTHER			
ASSIGNED AREA						REFUND			
RETAINED AREA						RETAIN IN UNEARNED ACCOUNT			
OF INTEREST?						TOTAL			
BOND FILED?						REMARKS:			
						BY	DATE		

ACCOUNTING ADVICE COPY

**UNITED STATES
DEPARTMENT OF THE INTERIOR
BUREAU OF LAND MANAGEMENT
RECEIPT AND ACCOUNTING ADVICE**

No. **143981**

MCL NOTICES (4)
WHITE GOLD NO. 1 THRU NO. 4 SUBJECT

LKR/AZ SEP 22 80 1 0 30 1

APPLICANT: WILLIAM H. COPLEN, ET AL
BOX 92
ARIYACA, AZ 85601

terminal 12/11/80

REMITTER IF DIFFERENT THAN APPLICANT:

Indexed

ASSIGNOR:

Amc 111624 - 111627

SERIAL NUMBER	*	ASG	TYPE	STATE	ACRES/UNITS	RATE	CTY	FUND SYMBOL	AMOUNT	
							APPLY:	CTY	FUND SYMBOL	AMOUNT
ANV. DATE		EXP. DATE		BILL CYCLE		FILING FEE		140850		
S/C CC80		DISTRICTS		NEXT BILL DATE		RENTAL				
MISC. DATA		U OF M		ACTUAL UNITS		REIMBURSE				
NEW SERIAL NUMBER							EFFECTIVE DATE			
ASSIGNMENT: COMPLETE AREA?							REFUND			
ASSIGNED AREA							RETAIN IN UNEARNED ACCOUNT			
RETAINED AREA							TOTAL			
OF INTEREST?							REMARKS:			
BOND FILED?							BY			
							DATE			

CASE FOLDER COPY

NOTICE!!

These documents have been scanned!

Do not place un-scanned documents beneath this notice!

Do not remove this notice from this file!

GPO Jacket No. 560-102
Print Order 61540
Rise Business Services, LLC
Job=AZ15 8/14/2019



Box Number= AZ15224



Claim Begin-End: AMC111624-AMC111627

2 Correspondence



AZ15224-1

AMC113312-AMC116478



United States Department of the Interior

BUREAU OF LAND MANAGEMENT
ARIZONA STATE OFFICE
3707 N. 7TH STREET
P.O. BOX 16563
PHOENIX, ARIZONA 85011
(602) 640-5550



IN REPLY REFER TO:

(922 cd)
A MC 111624 ✓
A MC 248835 (7A)

February 27, 1990

Zephyr Resources, Inc.:

NOTICE TO MINING CLAIMANTS

Your annual filing of an affidavit of assessment work or notice of intention to hold received in this office did not contain all of the correct Bureau of Land Management serial numbers assigned to each claim.

Below are the names of the claims, serial numbers erroneously listed on the affidavit and the correct serial numbers according to our records:

<u>Name of Claims</u>	<u>Incorrect Serial Numbers</u>	<u>Correct Serial Numbers</u>
White Gold 2	111624	111625
Willie #70	248843	248844

Our records for the claim(s) have been updated to show receipt of the required annual filing for 1989.

The regulations under 43 CFR Subpart 3833 state: "Citing the serial number shall comply with the requirement in the Act to file an additional description of the claim."

To receive proper credit in the future, in addition to naming each claim on the affidavit, always include the correct serial numbers assigned to each of the mining claims, mill or tunnel sites.

Sincerely,

Alan Rabinoff
Chief, Branch of
Mining Law Administration



United States Department of the Interior



BUREAU OF LAND MANAGEMENT
ARIZONA STATE OFFICE
3707 N. 7TH STREET
P.O. BOX 16563
PHOENIX, ARIZONA 85011
(602) 640-5550

IN REPLY REFER TO:

(922 cd)
A MC 111624
A MC ✓248835

February 27, 1990

Zephyr Resources, Inc.:

NOTICE TO MINING CLAIMANTS

Your annual filing of an affidavit of assessment work or notice of intention to hold received in this office did not contain all of the correct Bureau of Land Management serial numbers assigned to each claim.

Below are the names of the claims, serial numbers erroneously listed on the affidavit and the correct serial numbers according to our records:

<u>Name of Claims</u>	<u>Incorrect Serial Numbers</u>	<u>Correct Serial Numbers</u>
White Gold 2	111624	111625
Willie #70	248843	248844

Our records for the claim(s) have been updated to show receipt of the required annual filing for 1989.

The regulations under 43 CFR Subpart 3833 state: "Citing the serial number shall comply with the requirement in the Act to file an additional description of the claim."

To receive proper credit in the future, in addition to naming each claim on the affidavit, always include the correct serial numbers assigned to each of the mining claims, mill or tunnel sites.

Sincerely,

Alan Rabinoff
Chief, Branch of
Mining Law Administration



United States Department of the Interior

IN REPLY REFER TO

A MC 111624 thru
A MC 111627 (952)

BUREAU OF LAND MANAGEMENT

ARIZONA STATE OFFICE
2400 VALLEY BANK CENTER
PHOENIX, ARIZONA 85073

December 12, 1980

Mr. William H. Coplen
Box 92
Arivaca, Arizona 85601

Dear Mr. Coplen:

This letter is to identify the serial numbers we have assigned to your mining claim location notices filed in this office on September 22, 1980.

<u>Serial Number</u>	<u>Name of Claim</u>
A MC 111624 thru A MC 111627	White Gold No. 1 thru No. 4

Please refer to the claim names and the serial numbers in any future correspondence.

A photocopy of your Affidavit of Labor Performed or Notice of Intent to Hold for the 1980-1981 assessment year should be filed in this office on or before December 30, 1981. To be acceptable the affidavit must show the work done during the period noon September 1, 1980 to noon September 1, 1981. The serial number assigned to each claim must be included. No fee is required.

Sincerely,

/s/ Robert L. Peterson

Robert L. Peterson
Chief, Branch of Records
and Data Management

Enclosure:
Regulations 43 CFR 3833

NOTICE!!

These documents have been scanned!

Do not place un-scanned documents beneath this notice!

Do not remove this notice from this file!

GPO Jacket No. 560-102
Print Order 61540
Rise Business Services, LLC
Job=AZ15 8/14/2019



Box Number= AZ15224



Claim Begin-End: AMC111624-AMC111627

3 Transfers



AZ15224-1

AMC113312-AMC116478

UNITED STATES DEPARTMENT OF THE INTERIOR
BUREAU OF LAND MANAGEMENT
ARIZONA STATE OFFICE

IN REPLY REFER TO:

103090
105388
108100
111624
124344
149336
190496
198225
214678
217072
219621
227311
235441
248845
275669
322901

Memorandum

To: Case File

From: *Mary*

Subject: Documentation of Telephone Conversation

Name of Person Contacted: *Mr. Harris' Secretary*

Telephone Number of Person Contacted: _____

Date of Contact: *4/10/98*

Summary:

*Claims are not in the names
of Hecla Mining Co.*

*Mr. Harris is out of town
until 4/22. He will call them*

Mary

5/20/98

*Mr. Harris called. Unable to clear
up claimant ownership. Requested
return of documents and refund.*

Mary

Recording requested by and return to:
Richard W. Harris, Esq.
Harris, Trimmer & Thompson
6121 Lakeside Drive, Ste, 260
Reno, Nevada 89511

OFFICIAL RECORDS OF
SANTA CRUZ COUNTY
SUZANNE SAINZ
COUNTY RECORDER
REQUEST OF :
A
HARRIS, RICHARD W., ESQ.
DATE: 02/23/98 TIME: 12.10
FEE: 8.00
DOCK 749 PAGE 790 PAGES: 5

Exempt from Affidavit
ARS 42-1614A6

QUITCLAIM DEED WITH RESERVED ROYALTY INDEXED MICROFILMED
DOCK 749 PAGE 790

HECLA MINING COMPANY (hereinafter referred to as "Transferor"), a Delaware corporation, whose address is 6500 Mineral Drive, Coeur d'Alene, Idaho 83815-8788, for and in consideration of the sum of ten dollars (\$10.00) and other valuable consideration paid to Transferor by MINEFINDERS (USA) INC., a Nevada corporation (hereinafter referred to as "Transferee"), whose address is 3545 Airway Drive, Suite 102, Reno, Nevada 89511, receipt of which is hereby acknowledged by Transferor, hereby remises, releases and forever quitclaims to Transferee all of the interest of Transferor, if any, in and to mining claims situated in Santa Cruz County, Arizona, as further described in Exhibit "A", attached hereto and by this reference made a part hereof.

TO HAVE AND TO HOLD, all and singular the described property, together with the tenements, hereditaments and appurtenances belonging to such Property, or in anywise appertaining, and the rents, issues and profits of such Property to Transferee and Transferee's heirs and assigns forever.

RESERVING UNTO TRANSFEROR a three percent (3%) net smelter royalty on production of all Precious Metals from the Property. The term "Net Smelter Royalty" shall mean gross revenues actually received by Transferee for gold or silver sold F.O.B. smelter, less:

1. any rents, fees, severance or similar taxes or royalties that may be imposed or levied on the Properties (exclusive of income taxes) from and after July 14, 1994;
2. smelter and refining charges and any other charges or penalties levied by the smelter or refiner or other purchaser of the gold or silver;
3. freight and insurance costs of the gold or silver from the Properties to the point of sale;
4. sales commissions and charges; and
5. royalties created or granted by Transferor or its predecessors in title, provided that the Net Smelter Royalty shall not be reduced by any royalties created or granted by Transferee or its successors or assigns.

RECEIVED
LAND MANAGEMENT
BUREAU OF
APR 3 9 22 AM '98
ARIZONA
STATE OFFICE
TUCSON, ARIZONA

Transfer not processed. HECLA not shown as owner. JCA

TRANSFEEE SHALL PAY the Net Smelter Royalty in the following manner:

1. The Net Smelter Royalty shall be paid quarterly within forty-five (45) days after the end of each calendar quarter during which gross revenues are received by Transferee and shall be subject to adjustment for 30 days after the end of the calendar year for metallurgical or financial accounting discrepancies.
2. Each royalty payment shall be accompanied by an accounting statement justifying the calculation and amount of the royalty payment, and at year end a statement of all royalties paid during the year. Any adjustment of a Net Smelter Royalty shall contain a detailed statement and calculation explaining the basis for and discrepancy requiring adjustment.
3. Any adjustment required because of an overpayment to the Transferor shall be made only be offsetting such overpayment from the Net Smelter Royalty otherwise due in the next succeeding calendar quarter or quarters. In no event shall the Transferor be required to repay funds already paid over to it as a result of any such deduction.

TRANSFEROR ALSO RETAINS a first right of refusal with respect to any sale, lease, joint venture, or other conveyance of the mining claims.

IN WITNESS WHEREOF, Transferor has caused this Quitclaim Deed to be executed this 29th day of JANUARY, 1998.

TRANSFEROR
HECLA MINING COMPANY

By Michael B. White
Michael B. White
Vice President

Attest

By Nathaniel K. Adams
Nathaniel K. Adams
Assistant Secretary

ARIZONA
STATE OFFICE
PHOENIX, ARIZONA
RECEIVED
LAND BUREAU OF
MANAGEMENT
Apr 3 9 23 AM '98


ACKNOWLEDGEMENT

DOCK 749 PAGE 792

STATE OF IDAHO)
) ss.
County of Kootenai)

On this 29th day of JANUARY, 1998, before me, the undersigned, a Notary Public in and for the State of Idaho, personally appeared Michael B. White and Nathaniel K. Adams, known or identified to me to be the Vice President and the Assistant Secretary, respectively, of HECLA MINING COMPANY, the officers that executed the instrument on behalf of said corporation, and acknowledged to me that such corporation executed the same.

IN WITNESS WHEREOF, I have hereunto set my hand and affixed my notarial seal the day and year in this certificate first above written.



Lauralee Johnson
Notary Public
Residing at Post Falls
My Commission Expires: March 17, 1999

RECEIVED
BUREAU OF
LAND MANAGEMENT
APR 3 9 23 AM '99
ARIZONA
STATE OFFICE
PHOENIX, ARIZONA

EXHIBIT A
to Quitclaim Deed
Hecla to Minefinders

DOCK **749** PAGE **793**

PROPERTY DESCRIPTION

The following unpatented mining claims situated in Santa Cruz County, Arizona, Township 23 South, Range 11 East, Sections 18, 19, 20, 29, 30 and 32, and Township 23 South, Range 12 East, Section 24, G&SR B & M.

<u>NAME OF CLAIM</u>	<u>BLM SERIAL NO.</u>	<u>SECTION(S)</u>
White Gold No. 1	AMC 111624	19, 20
White Gold No. 2	AMC 111625	20, 29
White Gold No. 3	AMC 111626	20
White Gold No. 4	AMC 111627	19, 20
White Gold #5	AMC 124344	20
White Gold #6	AMC 124345	20, 29
White Gold #7	AMC 124346	20, 29
White Gold #8	AMC 124347	20, 29
White Gold #9	AMC 149336	29
White Gold #10	AMC 149337	20
White Gold #11	AMC 149338	20
White Gold #12	AMC 149339	20
White Gold #13	AMC 149340	20
White Gold #17	AMC 149344	29
White Gold #18	AMC 149345	29
White Gold #20	AMC 149347	20
White Gold #22	AMC 198225	20, 29
White Gold #23	AMC 198226	20
White Gold #24	AMC 198227	20, 29
White Gold #25	AMC 198228	20, 29
White Gold #26	AMC 198229	20
White Gold #28	AMC 219621	29
White Gold #29	AMC 219622	29
White Gold #31	AMC 219624	29
White Gold #32	AMC 219625	29
White Gold #38	AMC 248845	30
White Gold #39	AMC 248846	30
WG 101	AMC 275680	19, 20, 29, 30
WG 102	AMC 275681	19
West #2	AMC 190497	29
West #3	AMC 190498	29
West #7	AMC 190502	29
West #8	AMC 190503	29
West #9	AMC 190504	29

RECEIVED
 BUREAU OF
 LAND MANAGEMENT
 APR 3 9 23 AM '99
 ARIZONA
 STATE OFFICE
 PHOENIX, ARIZONA

34
 CHAS

<u>NAME OF CLAIM</u>	<u>BLM SERIAL NO.</u>	<u>SECTION(S)</u>
West #10	AMC 190505	29
West #12	AMC 190507	32
West #15	AMC 190510	30
Two	AMC 1081007	20
Mary #1	AMC 103090	19, 30
Mary #2	AMC 103091	19, 30
Mary #3	AMC 105388	19, 30
Oro Fino	AMC 227311	19
Johny #1	AMC 214678	18
Johny #2	AMC 214679	18
Johny #3	AMC 214680	18
Willey #1	AMC 217072	18
Willy #3	AMC 217074	18
Willie #4	AMC 220672	18
Willie #18	AMC 220686	18, 19
Willie #19	AMC 220687	19 (T23S R11E) 24 (T23S R12E)
Willie #20	AMC 220688	19
Willie #28	AMC 220696	18
Willie #34	AMC 220702	18
Willie #35	AMC 220703	18
Willie #36	AMC 220704	18
Willie #37	AMC 220705	18
Willie #42	AMC 220710	18
Willie #50	AMC 235445	19
El Gato 1	AMC 322901	29
El Gato 2	AMC 322902	29
LP 1	AMC 322905	29
WG 108	AMC 322907	29, 32
TOTAL:	62 unpatented mining claims	

ARIZONA
STATE OFFICE
PHOENIX, ARIZONA
RECEIVED
BUREAU OF
LAND MANAGEMENT
APR 3 9 23 AM '98

28
CMA

UNITED STATES
DEPARTMENT OF THE INTERIOR
BUREAU OF LAND MANAGEMENT

RECEIPT AND ACCOUNTING ADVICE

NO. 2388854

TC/AZ

04/03/98

Subject: TRANSFER OF INTEREST - 62

2 1 12
2 1 08

310.00
10.00

Applicant:

RICHARD W HARRIS DC
6121 LAKESIDE DR STE 260
BOX 70250
RENO NV 89570

OK 1146

Remitter: 702 825-4300

Assignor:

LEASE MANAGEMENT DATA NEW UPDATE PAYMENT

ORIGINAL SERIAL NO.	ASG.	TYPE	ST.	CTY.	FUND SYMBOL	ACRES/UNITS	RATE
AMC 111624, ET AL							

AMOUNT	ANV. DATE	EXP. DATE	BILL CYC.	S/C	DISTRICT	NEXT BILL	MISC. DATA	U of M	ACTUAL UNITS

ASSIGNMENT SERIAL NO.	ASG.	TYPE	ST.	CTY.	FUND SYMBOL	ACRES/UNITS	RATE

AMOUNT	ANV. DATE	EXP. DATE	BILL CYC.	S/C	DISTRICT	NEXT BILL	MISC. DATA	U of M	ACTUAL UNITS

APPLY REMITTANCE

ACTION	FUNDSYMBOL	CTY.	AMOUNT
FILING FEE			
RENTAL			
UNEARNED			
REFUND			320.00
TOTAL			
AMOUNT DUE			

Remarks:

*Transfer not processed.
Refund authorized*

BY:

Mary B. Herde

DATE:

5/21/98

FOR MMS USE ONLY

BILLEE	FOREST REFUGE
NUMBER	
OCS SECTION	
CODE	

HARRIS, TRIMMER & THOMPSON

AN ASSOCIATION OF ATTORNEYS

RICHARD W. HARRIS
KATHLEEN S. TRIMMER
RICHARD K. THOMPSON

6121 LAKESIDE DRIVE
SUITE 260
RENO, NEVADA 89511
MAILING ADDRESS:
POST OFFICE BOX 70250
RENO, NEVADA 89570-0250
(702) 825-4300
FAX (702) 825-4829

March 31, 1998

FEDERAL EXPRESS

Mining Records Division
Arizona State Office
Bureau of Land Management
3707 North 7th Street
Phoenix, Arizona 85014

Re: Oro Blanco Claim Group, Santa Cruz County, Arizona

Dear Sir or Madam:

I enclose a copy of the "Quitclaim Deed with Reserved Royalty" by which Hecla Mining Company conveys the "Oro Blanco" claims to Minefinders (USA) Inc. I also enclose our Trust Check No. 1146 in the amount of \$320.00 for your filing fee (62 claims at \$5.00 per claim). Please return evidence of filing to this office.

Thank you for your attention.

Very truly yours,



Richard W. Harris

RWH/bc
Enclosures

RECEIVED
BUREAU OF
LAND MANAGEMENT
APR 3 9 22 AM '98
ARIZONA
STATE OFFICE
PHOENIX, ARIZONA

NOTICE!!

These documents have been scanned!

Do not place un-scanned documents beneath this notice!

Do not remove this notice from this file!

GPO Jacket No. 560-102
Print Order 61540
Rise Business Services, LLC
Job=AZ15 8/14/2019



Box Number= AZ15224



Claim Begin-End: AMC111624-AMC111627

4 Annual Filings



AZ15224-1

AMC113312-AMC116478

ERWIN THOMPSON FAILLERS

241 RIDGE STREET, SUITE 210
RENO, NEVADA 89501

THOMAS P. ERWIN
FRANK W. THOMPSON
JEFF N. FAILLERS

TELEPHONE (775) 825-4300
FAX (775) 786-1180
jfaillers@renolaw.com
renolaw.com

111624

124344

149336

198225

August 10, 2018

BY FEDERAL EXPRESS

322901

399936

Mining Records Division
Arizona State Office
Bureau of Land Management
One N. Central Avenue, Suite 800
Phoenix, Arizona 85004-4427

Re: 2018-2019 Claim Maintenance Fees

Dear Sir or Madam:

RECEIVED
BLM AZ STATE OFFICE
2018 AUG 13 P 2:24
PHOENIX, ARIZONA

I enclose our Check No. 2261 in the amount of \$3,720.00. This represents payment of the 2018-2019 federal claim maintenance fees for the claim listed on "Exhibit A" attached hereto situated in Santa Cruz County, Arizona (24 claims at \$155.00 per claim).

This filing is made by Minefinders (USA) Inc., whose address is c/o Pan American Silver Corporation, 1500—625 Howe Street, Vancouver, BC V6C 2T6.

Please return evidence of filing to this office. Thank you for your attention.

Very truly yours,

Jeanine T. Faillers
Legal Assistant to Jeff N. Faillers

JNF:jtf
Minefinders/8258/2018 mining
check/enclosures

ENTERED
AUG 16 2018
BY: RAN

Exhibit A
Description of Claims
(Oro Blanco Property; Santa Cruz County, Arizona)

The following twenty-four (24) unpatented mining claims situated in Santa Cruz County, Arizona:

Count	Claim Name	Location Date	BLM Serial No.
1	White Gold No. 1	9/1/1980	AMC111624
2	White Gold No. 2	9/1/1980	AMC111625
3	White Gold No. 3	9/1/1980	AMC111626
4	White Gold No. 4	9/1/1980	AMC111627
5	White Gold #5	2/10/1981	AMC124344
6	White Gold #6	2/10/1981	AMC124345
7	White Gold #7	2/10/1981	AMC124346
8	White Gold #8	2/10/1981	AMC124347
9	White Gold #10	12/25/1981	AMC149337
10	White Gold #11	12/16/1981	AMC149338
11	White Gold #12	12/16/1981	AMC149339
12	White Gold #20	12/16/1981	AMC149347
13	White Gold #22	4/13/1983	AMC198225
14	White Gold #23	4/13/1983	AMC198226
15	White Gold #24	4/13/1983	AMC198227
16	White Gold #25	4/16/1983	AMC198228
17	White Gold #26	4/16/1983	AMC198229
18	El Gato 1	6/18/1992	AMC322901
19	El Gato 2	6/18/1992	AMC322902
20	LP 1	6/18/1992	AMC322905
21	OB #1	1/13/2010	AMC399936
22	OB #2	1/13/2010	AMC399937
23	OB #3	1/13/2010	AMC399938
24	OB #4	1/13/2010	AMC399939

Handwritten checkmarks and arrows on the right side of the table, indicating verification of each row.

Total of 24 unpatented mining claims.

[End of Exhibit A]

RECEIVED
 BLM AZ STATE OFFICE
 2018 AUG 13 P 2:24
 PHOENIX, ARIZONA

4235186

Recorded at the request of
and when recorded return to:

Jeff N. Faillers, Esq.
Erwin Thompson Faillers
241 Ridge Street, Suite 210
Reno, NV 89501

*The undersigned affirms that this document
does not contain the personal information
of any person.*

RECEIVED
BLM AZ STATE OFFICE
2018 AUG 13 P 2:24
PHOENIX, ARIZONA

Notice of Intent to Hold and Affidavit of Payment of Fees

The undersigned gives notice as follows:

1. Minefinders (USA) Inc. ("Owner") is the owner of the **White Gold Nos. 1 through 4, White Gold #5 through #8, #10 through 12, #20, #22 through #26, El Gato 1, El Gato 2, LP 1, and OB #1 through #4** unpatented mining claims (collectively, the "Claims") situated in Santa Cruz County. The address of Owner is c/o Pan American Silver Corporation, 1500—625 Howe Street, Vancouver, BC V6C 2T6 Canada.
2. The full names of the Claims and the Bureau of Land Management mining claim serial numbers assigned to the Claims are more particularly described in Exhibit A attached to and by this reference incorporated in this Notice.
3. Owner intends to hold the claims for the assessment year ending on September 1, 2018 and intends to hold the claims for the assessment year ending on September 1, 2019.
4. Owner has paid the federal annual mining claim maintenance fees for the assessment year ending on September 1, 2018 and has paid the federal annual mining claim maintenance fees for the assessment year ending on September 1, 2019.
5. This Notice includes twenty-four (24) unpatented mining claims.

Dated this 10th day of August, 2018.


[Signatures on following page.]

Minefinders (USA) Inc.

By: 
JEFF N. FAILLERS, Agent

STATE OF NEVADA)
) ss
COUNTY OF WASHOE)

On the 10th day of August, 2018, personally appeared before me, a Notary Public within and for said County and State, JEFF N. FAILLERS, who acknowledged that he executed the forgoing NOTICE OF INTENT TO HOLD AND AFFIDAVIT OF PAYMENT OF FEES, and to me known or proved to be the person described in and who executed the same.




NOTARY PUBLIC

RECEIVED
BLM AZ STATE OFFICE
2018 AUG 13 P 2:24
PHOENIX, ARIZONA

FedEx®

ress

<https://www.fedex.com/shipping/html/en/PrintFrame.html>

ORIGIN ID:RNOA (775) 825-4300
JEFF N. FAILLERS
JEFF N. FAILLERS, P.C.
241 RIDGE STREET, SUITE 210
RENO, NV 89501
UNITED STATES US

SHIP DATE: 10AUG18
ACTWGT: 0.50 LB
CAD: 111846082/INET4040

BILL SENDER

TO


ARIZONA BUREAU OF LAND MANAGEMENT
1 N CENTRAL AVE
STE 800
PHOENIX AZ 85004

(775) 825-4300
INV.
PO:

REF: 8258

DEPT:

552,113309/DC45



FedEx Express



MON - 13 AUG 10:30A
PRIORITY OVERNIGHT

TRK# 7729 4852 2820
0201

WP ZSYA

85004
AZ-US PHX



RT 275
ST 7

2 10:30 D
2820
08.13

RECEIVED
BLM AZ STATE OFFICE

2018 AUG 13 P 2:24

PHOENIX, ARIZONA

United States Department of the Interior
Bureau of Land Management
 DIV OF LANDS, MINRLS & ENERGY
 ONE N CENTRAL AVE
 PHOENIX, AZ 85004 -4427
 Phone: 602-417-9200

Receipt

No: 4235186

Transaction #: 4350544	
Date of Transaction: 08/14/2018	
CUSTOMER:	
JEFF N FAILLERS ESQ 241 RIDGE ST STE 210 RENO,NV 89501-2056 US	

LINE #	QTY	DESCRIPTION	REMARKS	UNIT PRICE	TOTAL
1	1.00	LOCATABLE MINERALS / MINING CLAIMS- NOT NEW-UNADJUD,ONE AUTH NO. ONLY / MINING CLAIM MONEY RECEIVED CASES: AMC111624/\$3720.00	MAINT 2019/24	- n/a -	3720.00
TOTAL:					\$3,720.00

PAYMENT INFORMATION			
1	AMOUNT:	3720.00	POSTMARKED: N/A
	TYPE:	CHECK	RECEIVED: 08/13/2018
	CHECK NO:	2261	
	NAME:	FAILLERS ESQ, JEFF N 241 RIDGE ST STE 210 RENO NV 89501-2056 US	

REMARKS

This receipt was generated by the automated BLM Collections and Billing System and is a paper representation of a portion of the official electronic record contained therein.

HARRIS, THOMPSON & FAILLERS
AN ASSOCIATION OF ATTORNEYS

RICHARD W. HARRIS
RICHARD K. THOMPSON (1951-2013)
JEFF N. FAILLERS

6121 LAKESIDE DRIVE
SUITE 260
RENO, NEVADA 89511
PHONE (775) 825-4300
FAX (775) 825-4829

111624

322901

124344

399936

149336

198225

June 22, 2017

BY FEDERAL EXPRESS

Mining Records Division
Arizona State Office
Bureau of Land Management
One North Central Avenue, Suite 800
Phoenix, Arizona 85004

RECEIVED
BLM AZ STATE OFFICE
2017 JUN 26 P 3:40
PHOENIX, ARIZONA

Re: 2017-2018 Federal Claim Maintenance Fees (Oro Blanco Project)

Dear Sir or Madam:

I enclose our Trust Check No. 6494 in the amount of \$3,720.00. This represents payment of the 2017-2018 federal claim maintenance fees for "Oro Blanco" and "OB" groups of unpatented lode mining claims situated in Santa Cruz County, Arizona (24 claims at \$155.00 per claim). The claims are more particularly described on Exhibit A attached hereto.

The foregoing claim maintenance fees have been paid by the claim owner, Minefinders (USA) Inc., whose address is c/o Pan American Silver Corporation, 1500 - 625 Howe Street, Vancouver, British Columbia, Canada V6C 2T6.

Please return evidence of filing to this office. Thank you for your attention.

Very truly yours,

Richard W. Harris

Richard W. Harris

RWH/cab
(w) 2017 Mining/Pan American Silver/8258
check/exhibit A
cc: Mr. Brian Metzenheim (by e-mail)
Delaney Fisher, Esq. (by e-mail)

ENTERED
JUN 29 2017
BY: *RAM*

3873065

EXHIBIT A
(Oro Blanco Property, Santa Cruz County, Arizona)

	<u>Claim Name</u>	<u>BLM AMC Number</u>
1	White Gold 1	111624
2	White Gold 2	111625
3	White Gold 3	111626
4	White Gold 4	111627
5	White Gold 5	124344
6	White Gold 6	124345
7	White Gold 7	124346
8	White Gold 8	124347
9	White Gold 10	149337
10	White Gold 11	149338
11	White Gold 12	149339
12	White Gold 20	149347
13	White Gold 22	198225
14	White Gold 23	198226
15	White Gold 24	198227
16	White Gold 25	198228
17	White Gold 26	198229
18	El Gato 1	322901
19	El Gato 2	322902
20	LP 1	322905
4	OB#1 through OB#4	399936-399939
	Total 24 claims	

7
J
7
J
7
J
7
J
J
J
PHOENIX, ARIZONA

RECEIVED
BLM AZ STATE OFFICE
2017 JUN 26 P 3:40

FedEx[®] Express

ORIGIN ID:RNOA (775) 825-4300
RICHARD HARRIS, ESQ.
HARRIS, THOMPSON & FAILLERS
6121 LAKESIDE DRIVE, SUITE 260
RENO, NV 89511
UNITED STATES US

SHIP DATE: 23JUN17
ACTWGT: 0.20 LB
CAD: 3480911/INET3850

BILL SENDER

TO MINING RECORDS DIVISION
ARIZONA STATE OFFICE BLM
1 N CENTRAL AVE
STE 800
PHOENIX AZ 85004

546.11/45025301


(000) 000-0000

REF: 8258

INV:

DEPT:

PO:




MON - 26 JUN 10:30A
PRIORITY OVERNIGHT

TRK# 7794 8275 9277
0201

WP ZSYA


85004
AZ-US PHX



FedEx Ship Manager - Print Your Label(s)

6/23/2017

Extremely Urgent



◀ Insert shipping document here.



earthsmart
FedEx carbon-neutral
envelope shipping

Align top of FedEx Express® shipping label here.

Envelope

RECEIVED
BLM AZ STATE OFFICE
2017 JUN 29 P 3:40
PHOENIX, ARIZONA

United States Department of the Interior
Bureau of Land Management
 DIV OF LANDS, MINRLS & ENERGY
 ONE N CENTRAL AVE
 PHOENIX, AZ 85004 -4427
 Phone: 602-417-9200

Receipt

No: 3873065

Transaction #: 3982068	
Date of Transaction: 06/27/2017	
CUSTOMER:	
RICHARD W HARRIS 6121 LAKESIDE DR STE 260 RENO,NV 89511-8534 US	

LINE #	QTY	DESCRIPTION	REMARKS	UNIT PRICE	TOTAL
1	1.00	LOCATABLE MINERALS / MINING CLAIMS- NOT NEW-UNADJUD,ONE AUTH NO. ONLY / MINING CLAIM MONEY RECEIVED CASES: AMC111624/\$3720.00	MAINT 2018/24	- n/a -	3720.00
TOTAL:					\$3,720.00

PAYMENT INFORMATION					
1	AMOUNT:	3720.00	POSTMARKED:	06/23/2017	
	TYPE:	CHECK	RECEIVED:	06/26/2017	
	CHECK NO:	6494			
	NAME:	HARRIS, RICHARD W 6121 LAKESIDE DR STE 260 RENO NV 89511-8534 US			

REMARKS

This receipt was generated by the automated BLM Collections and Billing System and is a paper representation of a portion of the official electronic record contained therein.

HARRIS, THOMPSON & FAILLERS
AN ASSOCIATION OF ATTORNEYS

RICHARD W. HARRIS
RICHARD K. THOMPSON (1951-2013)
JEFF N. FAILLERS

6121 LAKESIDE DRIVE
SUITE 260
RENO, NEVADA 89511
PHONE (775) 825-4300
FAX (775) 825-4829

111624
124344
149336

198225
322901
399936

June 30, 2016

BY FEDERAL EXPRESS

Mining Records Division
Arizona State Office
Bureau of Land Management
One North Central Avenue, Suite 800
Phoenix, Arizona 85004

Re: 2016-2017 Federal Claim Maintenance Fees (Oro Blanco Project)

Dear Sir or Madam:

I enclose our Trust Check No. 6336 in the amount of \$3,720.00. This represents payment of the 2016-2017 federal claim maintenance fees for "Oro Blanco" and "OB" groups of unpatented lode mining claims situated in Santa Cruz County, Arizona (24 claims at \$155.00 per claim). The claims are more particularly described on Exhibit A attached hereto.

The foregoing claim maintenance fees have been paid by the claim owner, Minefinders (USA) Inc., whose address is c/o Pan American Silver Corporation, 1500 - 625 Howe Street, Vancouver, British Columbia, Canada V6C 2T6.

Please return evidence of filing to this office. Thank you for your attention.

Very truly yours,

Richard W. Harris

Richard W. Harris

RWH/cab
(w) 2016 Mining/Pan American Silver/8258
check/exhibit A
cc: Mr. Brian Metzenheim (by e-mail)
Delaney Fisher, Esq. (by e-mail)

RECEIVED
BLM STATE OFFICE
2016 JUN 31 A.D. 2:22
Filed with BLM but not
accepted into data

RECEIVED
BLM STATE OFFICE
2016 JUL -1 A.D. 4:5
PHOENIX, ARIZONA

ENTERED
JUL 06 2016
BY: RAm

EXHIBIT A
(Oro Blanco Property, Santa Cruz County, Arizona)

	<u>Claim Name</u>	<u>BLM AMC Number</u>
1	White Gold 1	111624
2	White Gold 2	111625
3	White Gold 3	111626
4	White Gold 4	111627
5	White Gold 5	124344
6	White Gold 6	124345
7	White Gold 7	124346
8	White Gold 8	124347
9	White Gold 10	149337
10	White Gold 11	149338
11	White Gold 12	149339
12	White Gold 20	149347
13	White Gold 22	198225
14	White Gold 23	198226
15	White Gold 24	198227
16	White Gold 25	198228
17	White Gold 26	198229
18	El Gato 1	322901
19	El Gato 2	322902
20	LP 1	322905
4	OB#1 through OB#4	399936-399939
	Total 24 claims	

24 claims/santa cruz county, arizona

PHOENIX, ARIZONA

2016 JUL -1 A 11:06

RECEIVED
BLM ARIZONA OFFICE

FedEx®

Express

ST 1.2
RT 277
10:30
D 1
5496
07.01

ORIGIN ID:RNOA (775) 825-4300
RICHARD HARRIS, ESQ.
HARRIS, THOMPSON & FAILLERS
6121 LAKESIDE DRIVE, SUITE 280

SHIP DATE: 30JUN16
ACTWGT: 0.20 LB
CAD: 3480911/NET3730


RENO, NV 89511
UNITED STATES US

BILL SENDER

TO MINING RECORDS DIVISION
ARIZONA STATE OFFICE BLM
1 N CENTRAL AVE
STE 800
PHOENIX AZ 85004

5401150301727

(000) 000-0000 REF: 8258
INV. PO: DEPT:



FedEx Ship Manager - Print Your Label(s)

FRI - 01 JUL 10:30A
PRIORITY OVERNIGHT

TRK# 7766 5208 5496
0201

WP ZSYA

85004
AZ-US PHX



6/30/2016

← Insert shipping document here.

FedEx Express

earthsmart
FedEx carbon-neutral
envelope shipping

Align top of FedEx Express® shipping label here.

Envelope

RECEIVED
BLM ARIZONA SERVICE
2016 JUL -1 A 10:50
PHOENIX, ARIZONA

RECEIVED
BLM ARIZONA SERVICE
2016 JUL 21
BLM, BUT NOT
PHOENIX, ARIZONA



United States Department of the Interior
Bureau of Land Management
 DIV OF LANDS, MINRLS & ENERGY
 ONE N CENTRAL AVE
 PHOENIX, AZ 85004 -4427
 Phone: 602-417-9200

Receipt

No: 3599022

Transaction #: 3702339	
Date of Transaction: 07/05/2016	
CUSTOMER:	
RICHARD W HARRIS 6121 LAKESIDE DR STE 260 RENO,NV 89511-8534 US	

LINE #	QTY	DESCRIPTION	REMARKS	UNIT PRICE	TOTAL
1	1.00	LOCATABLE MINERALS / MINING CLAIMS- NOT NEW-UNADJUD,ONE AUTH NO. ONLY / MINING CLAIM MONEY RECEIVED CASES: AMC111624/\$3720.00	MAINT 2017/24	- n/a -	3720.00
TOTAL:					\$3,720.00

PAYMENT INFORMATION					
1	AMOUNT:	3720.00	POSTMARKED:	06/30/2016	
	TYPE:	CHECK	RECEIVED:	07/01/2016	
	CHECK NO:	6336			
	NAME:	HARRIS, RICHARD W 6121 LAKESIDE DR STE 260 RENO NV 89511-8534 US			

REMARKS

This receipt was generated by the automated BLM Collections and Billing System and is a paper representation of a portion of the official electronic record contained therein.

HARRIS, THOMPSON & FAILLERS
AN ASSOCIATION OF ATTORNEYS

RICHARD W. HARRIS
RICHARD K. THOMPSON (1951-2013)
JEFF N. FAILLERS

6121 LAKESIDE DRIVE
SUITE 260
RENO, NEVADA 89511
PHONE (775) 825-4300
FAX (775) 825-4829

111624
124344
149336
198225
322901
399936
June 22, 2015

BY FEDERAL EXPRESS

Mining Records Division
Arizona State Office
Bureau of Land Management
One North Central Avenue, Suite 800
Phoenix, Arizona 85004

Re: 2015-2016 Federal Claim Maintenance Fees (Oro Blanco Project)

Dear Sir or Madam:

I enclose our Trust Check No. 6093 in the amount of \$3,720.00. This represents payment of the 2015-2016 federal claim maintenance fees for "Oro Blanco" and "OB" groups of unpatented lode mining claims situated in Santa Cruz County, Arizona (24 claims at \$155.00 per claim). The claims are more particularly described on Exhibit A attached hereto.

The foregoing claim maintenance fees have been paid by the claim owner, Minefinders (USA) Inc., whose address is c/o Pan American Silver Corporation, 1500 - 625 Howe Street, Vancouver, British Columbia, Canada V6C 2T6.

Please return evidence of filing to this office. Thank you for your attention.

Very truly yours,

Richard W. Harris

Richard W. Harris

RWH/cab
(w) 2015 Mining/Pan American Silver/8258
check/exhibit A
cc: Mr. Brian Metzenheim (by e-mail)
Delaney Fisher, Esq. (by e-mail)

ENTERED
JUL 09 2015
BY: *RJm*

RECEIVED
BLM AZ STATE OFFICE
2015 JUN 29 P 1:45
PHOENIX, ARIZONA

EXHIBIT A
(Oro Blanco Property, Santa Cruz County, Arizona)

	<u>Claim Name</u>	<u>BLM AMC Number</u>
1	White Gold 1	111624
2	White Gold 2	111625
3	White Gold 3	111626
4	White Gold 4	111627
5	White Gold 5	124344
6	White Gold 6	124345
7	White Gold 7	124346
8	White Gold 8	124347
9	White Gold 10	149337
10	White Gold 11	149338
11	White Gold 12	149339
12	White Gold 20	149347
13	White Gold 22	198225
14	White Gold 23	198226
15	White Gold 24	198227
16	White Gold 25	198228
17	White Gold 26	198229
18	El Gato 1	322901
19	El Gato 2	322902
20	LP 1	322905
4	OB#1 through OB#4	399936-399939
	Total 24 claims	

7
7
7
7
7
7
7
7
7
7
7
7
7
7
7
7
7
7
7
7
7
20
4

RECEIVED
BLM AZ STATE OFFICE
2015 JUN 29 P 1:45
PHOENIX, ARIZONA

24
JME

24 claims/santa cruz county, arizona



Extremely Urgent

6/24/2015

FedEx Ship Manager - Print Your Label(s)

From: (775) 825-4300
Richard Harris
HARRIS & THOMPSON
6121 LAKESIDE DRIVE, SUITE 260
RENO, NV 89511

Origin ID: RNOA



J151215022303uv

Ship Date: 24JUN15
ActlWgt: 0.2 LB
CAD: 3480911/INET3610

Delivery Address Bar Code



Ref # 8258
Invoice #
PO #
Dept #

SHIP TO: (000) 000-0000
Mining Records Division
Arizona State Office BLM
1 N CENTRAL AVE
STE 800
PHOENIX, AZ 85004


BILL SENDER

MON - 29 JUN AA
EXPRESS SAVER

TRK# 7739 0652 7041
0201

SH ZSYA

85004
AZ-US
PHX



537J1RA0E4B



Insert shipping document here.

United States Department of the Interior
Bureau of Land Management
 LANDS/RECREATION & PLANNING
 ONE N CENTRAL AVE
 PHOENIX, AZ 85004 -2203
 Phone: 602-417-9200

Receipt

No: 3332074

Transaction #: 3429558	
Date of Transaction: 06/30/2015	
CUSTOMER:	
RICHARD W HARRIS 6121 LAKESIDE DR STE 260 RENO,NV 89511-8534 US	

LINE #	QTY	DESCRIPTION	REMARKS	UNIT PRICE	TOTAL
1	1.00	LOCATABLE MINERALS / MINING CLAIMS- NOT NEW-UNADJUD,ONE AUTH NO. ONLY / MINING CLAIM MONEY RECEIVED CASES: AMC111624/\$3720.00	MAINT 2016/24	- n/a -	3720.00
TOTAL:					\$3,720.00

PAYMENT INFORMATION			
1	AMOUNT:	3720.00	POSTMARKED: 06/24/2015
	TYPE:	CHECK	RECEIVED: 06/29/2015
	CHECK NO:	6093	
	NAME:	RICHARD W HARRIS PC 6121 LAKESIDE DR STE 260 RENO NV 89511-8534 US	

REMARKS

This receipt was generated by the automated BLM Collections and Billing System and is a paper representation of a portion of the official electronic record contained therein.

ENTERED
 JUL 09 2015
 BY: *RAM*

HARRIS, THOMPSON & FAILLERS
AN ASSOCIATION OF ATTORNEYS

RICHARD W. HARRIS
RICHARD K. THOMPSON (1951-2013)
JEFF N. FAILLERS

6121 LAKESIDE DRIVE
SUITE 260
RENO, NEVADA 89511
PHONE (775) 825-4300
FAX (775) 825-4829

July 31, 2014

BY FEDERAL EXPRESS

Mining Records Division
Arizona State Office
Bureau of Land Management
One North Central Avenue, Suite 800
Phoenix, Arizona 85004

Re: 2014-2015 Federal Claim Maintenance Fees (Oro Blanco Project)

Dear Sir or Madam:

I enclose our Trust Check No. 5996 in the amount of \$3,720.00. This represents payment of the 2014-2015 federal claim maintenance fees for "Oro Blanco" and "OB" groups of unpatented lode mining claims situated in Santa Cruz County, Arizona (24 claims at \$155.00 per claim). The claims are more particularly described on Exhibit A attached hereto.

The foregoing claim maintenance fees have been paid by the claim owner, Minefinders (USA) Inc., whose address is c/o Pan American Silver Corporation, 1500 - 625 Howe Street, Vancouver, British Columbia, Canada V6C 2T6.

Please return evidence of filing to this office. Thank you for your attention.

Very truly yours,

Richard W. Harris

Richard W. Harris

RWH/cab
(w) 2014 Mining/Pan American Silver/8258
check/exhibit A
cc: Mr. Brian Metzenheim (by e-mail)
Delaney Fisher, Esq. (by e-mail)

ENTERED
AUG - 7 2014
BY: *RWH*

NO. OF CLAIMS 24
AMOUNT \$3720.00
RECEIPT NO. 3094234
INIT. CAH

** BLM-ASO**

Amc 111624
124344
149336
198225
322901
399936

RECEIVED
BLM AZ STATE OFFICE
2014 AUG - 5 11:05
PHOENIX, ARIZONA

EXHIBIT A
(Oro Blanco Property, Santa Cruz County, Arizona)

	<u>Claim Name</u>	<u>BLM AMC Number</u>
1	White Gold 1	111624
2	White Gold 2	111625
3	White Gold 3	111626
4	White Gold 4	111627
5	White Gold 5	124344
6	White Gold 6	124345
7	White Gold 7	124346
8	White Gold 8	124347
9	White Gold 10	149337
10	White Gold 11	149338
11	White Gold 12	149339
12	White Gold 20	149347
13	White Gold 22	198225
14	White Gold 23	198226
15	White Gold 24	198227
16	White Gold 25	198228
17	White Gold 26	198229
18	El Gato 1	322901
19	El Gato 2	322902
20	LP 1	322905
4	OB#1 through OB#4	399936-399939
	Total 24 claims	

RECEIVED
BLM AZ STATE OFFICE

2014 AUG -5 A 11: 35

PHOENIX, ARIZONA

Handwritten marks on the right side of the table, including vertical lines and checkmarks, possibly indicating claim status or verification.

United States Department of the Interior
 Bureau of Land Management
 LANDS/RECREATION & PLANNING
 ONE N CENTRAL AVE
 PHOENIX, AZ 85004 -2203
 Phone: 602-417-9200



Receipt

No: 3094234

Transaction #: 3185690	
Date of Transaction: 08/06/2014	
CUSTOMER:	
RICHARD W HARRIS 6121 LAKESIDE DR STE 260 RENO,NV 89511-8534 US	

LINE #	QTY	DESCRIPTION	REMARKS	UNIT PRICE	TOTAL
1	1.00	LOCATABLE MINERALS / MINING CLAIMS-NOT NEW-UNADJUD,ONE AUTH NO. ONLY / MINING CLAIM MONEY RECEIVED CASES: AMC111624/\$3720.00	MAINT FEE PYMNT (24) 2015	- n/a -	3720.00
TOTAL:					\$3,720.00

PAYMENT INFORMATION					
1	AMOUNT:	3720.00	POSTMARKED:	07/31/2014	
	TYPE:	CHECK	RECEIVED:	08/05/2014	
	CHECK NO:	5996			
	NAME:	RICHARD W HARRIS PC TRUST ACCOUNT 6121 LAKESIDE DR STE 260 RENO NV 89511-8534 US			

REMARKS

This receipt was generated by the automated BLM Collections and Billing System and is a paper representation of a portion of the official electronic record contained therein.



Extremely Urgent

<https://www.fedex.com/shipping/html/en/PrintIFrame.html>

From: (775) 825-4300
Richard Harris
HARRIS & THOMPSON
6121 LAKESIDE DRIVE, SUITE 260
RENO, NV 89511

Origin ID: RNOA



J142014061903uv

Ship Date: 31JUL14
ActWgt: 0.2 LB
CAD: 3480911/INET3550

Delivery Address Bar Code



Ref # 8258
Invoice #
PO #
Dept #

SHIP TO: (000) 000-0000
Mining Records Division
Arizona State Office BLM
1 N CENTRAL AVE
STE 800
PHOENIX, AZ 85004


BILL SENDER

TUE - 05 AUG AA
EXPRESS SAVER

TRK# 7707 3803 3310
0201

SH ZSYA

85004
AZ-US
PHX



522G2ED4F8AC9

▼ Insert shipping document here.



earthsmart
FedEx carbon-neutral
envelope shipping

Align top of FedEx Express® shipping label here.

Envelope

RECEIVED
BLMAZ STATE OFFICE
2014 AUG -5 A 11: 35
PHOENIX, ARIZONA

HARRIS & THOMPSON
AN ASSOCIATION OF ATTORNEYS

RICHARD W. HARRIS
RICHARD K. THOMPSON

6121 LAKESIDE DRIVE
SUITE 260
RENO, NEVADA 89511
PHONE (775) 825-4300
FAX (775) 825-4829

Amc 111624
Amc 124344
Amc 149336
Amc 198225
~~Amc 111624~~
Amc 322901
Amc 399936

July 10, 2013

BY FEDERAL EXPRESS

Mining Records Division
Arizona State Office
Bureau of Land Management
One North Central Avenue, Suite 800
Phoenix, Arizona 85004

Re: 2013-2014 Federal Claim Maintenance Fees (Oro Blanco Project)

Dear Sir or Madam:

I enclose our Trust Check No. 5692 in the amount of \$3,360.00. This represents payment of the 2013-2014 federal claim maintenance fees for "Oro Blanco" and "OB" groups of unpatented lode mining claims situated in Santa Cruz County, Arizona (**24 claims at \$140.00 per claim**). The claims are more particularly described on Exhibit A attached hereto.

The foregoing claim maintenance fees have been paid by the claim owner, Minefinders (USA) Inc., whose address is c/o Pan American Silver Corporation, 1500 - 625 Howe Street, Vancouver, British Columbia, Canada V6C 2T6.

Please return evidence of filing to this office. Thank you for your attention.

Very truly yours,

Richard W. Harris

Richard W. Harris

RWH/cab
(w) 2013 Mining/Pan American Silver/8258
check/exhibit A
cc: Mr. Brian Metzenheim (by e-mail)
Delaney Fisher, Esq. (by e-mail)

NO. OF CLAIMS 24
AMOUNT \$3360.00
RECEIPT NO. 2831005
INIT. [Signature]

** BLM-ASO **

RECEIVED
BLM AZ STATE OFFICE
2013 JUL 11 A 9:16
PHOENIX, ARIZONA

ENTERED INTO COMPUTER

7/19/13 AT

EXHIBIT A
(Oro Blanco Property, Santa Cruz County, Arizona)

	<u>Claim Name</u>	<u>BLM AMC Number</u>
1	White Gold 1	111624
2	White Gold 2	111625
3	White Gold 3	111626
4	White Gold 4	111627
5	White Gold 5	124344
6	White Gold 6	124345
7	White Gold 7	124346
8	White Gold 8	124347
9	White Gold 10	149337
10	White Gold 11	149338
11	White Gold 12	149339
12	White Gold 20	149347
13	White Gold 22	198225
14	White Gold 23	198226
15	White Gold 24	198227
16	White Gold 25	198228
17	White Gold 26	198229
18	El Gato 1	322901
19	El Gato 2	322902
20	LP 1	322905
4	OB#1 through OB#4	399936-399939
	Total 24 claims	

PHOENIX, ARIZONA

2013 JUL 11 A 9:16

RECEIVED
BLM AZ STATE OFFICE

24 claims/santa cruz county, arizona

United States Department of the Interior
Bureau of Land Management
 LANDS/RECREATION & PLANNING
 ONE N CENTRAL AVE
 PHOENIX, AZ 85004 -2203
 Phone: 602-417-9200

Receipt

No: 2831005

Transaction #: 2916440	
Date of Transaction: 07/12/2013	
CUSTOMER:	
RICHARD W HARRIS 6121 LAKESIDE DR STE 260 RENO,NV 89511-8534 US	

LINE #	QTY	DESCRIPTION	REMARKS	UNIT PRICE	TOTAL
1	1.00	LOCATABLE MINERALS / MINING CLAIMS-NOT NEW-UNADJUD,ONE AUTH NO. ONLY / MINING CLAIM MONEY RECEIVED CASES: AMC111624/\$3360.00	MAINT FEE PYMNT (24) 2014	- n/a -	3360.00
TOTAL:					\$3,360.00

PAYMENT INFORMATION					
1	AMOUNT:	3360.00	POSTMARKED:	07/11/2013	
	TYPE:	CHECK	RECEIVED:	07/11/2013	
	CHECK NO:	5692			
	NAME:	RICHARD W HARRIS PC 6121 LAKESIDE DR STE 260 RENO NV 89511-8534 US			

REMARKS

This receipt was generated by the automated BLM Collections and Billing System and is a paper representation of a portion of the official electronic record contained therein.

HARRIS & THOMPSON
AN ASSOCIATION OF ATTORNEYS

RICHARD W. HARRIS
RICHARD K. THOMPSON

6121 LAKESIDE DRIVE
SUITE 260
RENO, NEVADA 89511
PHONE (775) 825-4300
FAX (775) 825-4829

Amc 111624

124344

149336

198225

322901

December 27, 2012

BY FEDERAL EXPRESS

Mining Records Division
Arizona State Office
Bureau of Land Management
222 North Central Avenue
Phoenix, Arizona 85004

Re: Oro Blanco/OB Claims, Santa Cruz County, Arizona

Dear Sir or Madam:

RECEIVED
BLM AZ STATE OFFICE
2012 DEC 28 P 2:13
PHOENIX, ARIZONA

I enclose a copy of the "2011-2012 Affidavit and Notice of Intent to Hold Mining Claims" for the Oro Blanco/OB claim groups. The Affidavit was previously recorded in Santa Cruz County on July 17, 2012 as Document No. 2012-05649. I also enclose our Check No. 11760 in the amount of \$240.00 for your filing fee (24 claims at \$10.00 per claim).

Minefinders (USA) Inc. is making this filing under protest in order to address the "scrivener's error" in the 2011 budget enactment relating to lode and placer claims. In the event that the Congressional problem is later corrected, I request that this payment be refunded.

Thank you for your attention.

Very truly yours,

Richard W. Harris

Richard W. Harris

RWH/cab
(w) 2012 Mining/Pan American Silver/8258
cc: Mr. Brian Metzenheim (w/encl., by e-mail)
Delaney Fisher, Esq. (w/encl., by e-mail)

NO. OF CLAIMS 24
AMOUNT \$240.-
RECEIPT NO. 2215240
NIT. [Signature]
** BLM-ASO**

ENTERED INTO COMPUTER

1/21/13 AT



Recorded at the request of
and return to:

Richard W. Harris, Esq.
Harris & Thompson
6121 Lakeside Drive, Suite 260
Reno, Nevada 89511

2011-2012 AFFIDAVIT AND NOTICE OF INTENT
TO HOLD MINING CLAIMS

RECEIVED
BLM AZ STATE OFFICE
2012 DEC 28 P 2:13
PHOENIX, ARIZONA

STATE OF NEVADA)
) ss.
COUNTY OF WASHOE)

Notice is hereby given that Minefinders (USA) Inc., whose address is South Meadows Commerce Center, 9475 Double "R" Blvd., Suite 9, Reno, Nevada 89521, intends to hold 20 claims comprising a portion of the "Oro Blanco Project" and the OB#1 through OB#4 lode mining claims (4 claims), all situated in Santa Cruz County, Arizona for the 2011-2012 assessment year and calendar year 2012. The claims subject to this Notice of Intent to Hold are more particularly described on Exhibit A attached hereto.

Minefinders (USA) Inc. has paid federal rental fees to the Arizona State Office of the Bureau of Land Management for the period September 1, 2012 through September 1, 2013.

This Notice is being filed in lieu of an Affidavit of Annual Assessment Work pursuant to federal law.

DATED this 16th day of July, 2012.

MINEFINDERS (USA) INC.

By: Richard W. Harris
RICHARD W. HARRIS,
Attorney and Agent

STATE OF NEVADA)
) ss.
COUNTY OF WASHOE)

On this 16th day of July, 2012, before me, a Notary Public in and for said County and State, personally appeared RICHARD W. HARRIS, personally known to me to be the person who executed the above instrument, and acknowledged to me that he executed the same for purposes stated therein.

Christine Banwart
NOTARY PUBLIC



RWH:cab
(w) 2012 Mining/minefinders/8258
Affidavit & Notice of Intent 2011-2012
(arizona - 24 oro blanco claims)

RECEIVED
DLN AZ STATE OFFICE
2012 DEC 28 P 2:13
PHOENIX, ARIZONA

EXHIBIT A
(Oro Blanco Property, Santa Cruz County, Arizona)

	<u>Claim Name</u>	<u>BLM AMC Number</u>
1	White Gold 1	111624
2	White Gold 2	111625
3	White Gold 3	111626
4	White Gold 4	111627
5	White Gold 5	124344
6	White Gold 6	124345
7	White Gold 7	124346
8	White Gold 8	124347
9	White Gold 10	149337
10	White Gold 11	149338
11	White Gold 12	149339
12	White Gold 20	149347
13	White Gold 22	198225
14	White Gold 23	198226
15	White Gold 24	198227
16	White Gold 25	198228
17	White Gold 26	198229
18	El Gato 1	322901
19	El Gato 2	322902
20	LP 1	322905
4	OB#1 through OB#4	399936-399939
	Total 24 claims	

PHOENIX, ARIZONA

2012 DEC 28 P 2:13

RECEIVED
BLM AZ STATE OFFICE

24 claims/santa cruz county, arizona

United States Department of the Interior
Bureau of Land Management
 LANDS/RECREATION & PLANNING
 ONE N CENTRAL AVE
 PHOENIX, AZ 85004 -2203
 Phone: 602-417-9200

Receipt

No: 2715340

Transaction #: 2797724		ENTERED INTO COMPUTER
Date of Transaction: 12/31/2012		
CUSTOMER:		
RICHARD W HARRIS 6121 LAKESIDE DR STE 260 RENO,NV 89511-8534 US		

LINE #	QTY	DESCRIPTION	REMARKS	UNIT PRICE	TOTAL
1	1.00	LOCATABLE MINERALS / MINING CLAIMS- NOT NEW-UNADJUD,ONE AUTH NO. ONLY / MINING CLAIM MONEY RECEIVED CASES: AMC111624/\$240.00	NOI - 24	- n/a -	240.00
TOTAL:					\$240.00

PAYMENT INFORMATION					
1	AMOUNT:	240.00	POSTMARKED:	12/27/2012	
	TYPE:	CHECK	RECEIVED:	12/28/2012	
	CHECK NO:	11760			
	NAME:	HARRIS, RICHARD W 6121 LAKESIDE DR STE 260 RENO NV 89511-8534 US			

REMARKS

This receipt was generated by the automated BLM Collections and Billing System and is a paper representation of a portion of the official electronic record contained therein.

FEB 07 2013

Lead Amc #s

(PB)

AMC 111624

124344

149336

198225

322901

From: (775) 825-4300
Richard Harris
HARRIS & THOMPSON
6121 LAKESIDE DRIVE, SUITE 260
RENO, NV 89511

Origin ID: RNOA



Ship Date: 27DEC12
ActWgt: 0.2 LB
CAD: 3480911/INET3300

Delivery Address Bar Code



SHIP TO: (000) 000-0000

BILL SENDER

Mining Records Division
Arizona State Office BLM
222 North Central Avenue

Phoenix, AZ 85004

Ref # 8258
Invoice #
PO #
Dept #



RECEIVED
BLM AZ STATE OFFICE
2012 DEC 28 PM 2:13
PHOENIX, ARIZONA

FRI - 28 DEC A1
PRIORITY OVERNIGHT

TRK# 7944 0456 1461
0201

85004
AZ-US
PHX

WP ZSYA



515G1/B2B3/AA44

After printing this label:

1. Use the 'Print' button on this page to print your label to your laser or inkjet printer.
2. Fold the printed page along the horizontal line.
3. Place label in shipping pouch and affix it to your shipment so that the barcode portion of the label can be read and scanned.

Warning: Use only the printed original label for shipping. Using a photocopy of this label for shipping purposes is fraudulent and could result in additional billing charges, along with the cancellation of your FedEx account number.

Use of this system constitutes your agreement to the service conditions in the current FedEx Service Guide, available on fedex.com. FedEx will not be responsible for any claim in excess of \$100 per package, whether the result of loss, damage, delay, non-delivery, misdelivery, or misinformation, unless you declare a higher value, pay an additional charge, document your actual loss and file a timely claim. Limitations found in the current FedEx Service Guide apply. Your right to recover from FedEx for any loss, including intrinsic value of the package, loss of sales, income interest, profit, attorney's fees, costs, and other forms of damage whether direct, incidental, consequential, or special is limited to the greater of \$100 or the authorized declared value. Recovery cannot exceed actual documented loss. Maximum for items of extraordinary value is \$1,000, e.g. jewelry, precious metals, negotiable instruments and other items listed in our Service Guide. Written claims must be filed within strict time limits, see current FedEx Service Guide.

FedEx[®]
Express

RT **276 2 B**
FZ 1461
12.28

Extremely Urgent

From: (775) 825-4300
Richard Harris
HARRIS & THOMPSON
6121 LAKESIDE DRIVE, SUITE 260
RENO, NV 89511

Origin ID: RNOA



J12201209200325

Ship Date: 27DEC12
ActWgt: 0.2 LB
CAD: 3480911/INET3300

Delivery Address Bar Code



SHIP TO: (000) 000-0000

BILL SENDER


Mining Records Division
Arizona State Office BLM
222 North Central Avenue

Phoenix, AZ 85004

Ref # 8258
Invoice #
PO #
Dept #


RECEIVED
BLM AZ STATE OFFICE
2012 DEC 28 12:23
PHOENIX, ARIZONA
FRI - 28 DEC A1
PRIORITY OVERNIGHT

TRK# 7944 0456 1461
0201



WP ZSYA

85004
AZ-US
PHX



515G1/B2B3/AA44

Insert shipping document here.

HARRIS & THOMPSON
AN ASSOCIATION OF ATTORNEYS

RICHARD W. HARRIS
RICHARD K. THOMPSON

6121 LAKESIDE DRIVE
SUITE 260
RENO, NEVADA 89511
PHONE (775) 825-4300
FAX (775) 825-4829

Amc 111624

124344
149336
198225
322901
399936

July 16, 2012

BY FEDERAL EXPRESS

Mining Records Division
Arizona State Office
Bureau of Land Management
222 North Central Avenue
Phoenix, Arizona 85004

Re: 2012-2013 Federal Claim Maintenance Fees (Oro Blanco Project)

Dear Sir or Madam:

I enclose our Trust Check No. 5388 in the amount of \$3,360.00. This represents payment of the 2012-2013 federal claim maintenance fees for "Oro Blanco" and "OB" groups of unpatented lode mining claims situated in Santa Cruz County, Arizona (24 claims at \$140.00 per claim). The claims are more particularly described on Exhibit A attached hereto.

The foregoing claim maintenance fees have been paid by the claim owner, Minefinders (USA) Inc., whose address is South Meadows Commerce Center, 9475 Double "R" Blvd., Suite 9, Reno, Nevada 89521.

Please return evidence of filing to this office. Thank you for your attention.

ENTERED INTO COMPUTER

JUL 30 2012 RB

Very truly yours,



Richard W. Harris

RWH/cab
(w) 2012 Mining/minefinders/8258
check/exhibit A
cc: Mr. Brian Metzenheim (by e-mail)

PHOENIX, ARIZONA

SO 11 A 17 JUL 2012

RECEIVED
BLM AZ STATE OFFICE

EXHIBIT A
(Oro Blanco Property, Santa Cruz County, Arizona)

111624
124344
149336

	<u>Claim Name</u>	<u>BLM AMC Number</u>
1	White Gold 1	111624
2	White Gold 2	111625
3	White Gold 3	111626
4	White Gold 4	111627
5	White Gold 5	124344
6	White Gold 6	124345
7	White Gold 7	124346
8	White Gold 8	124347
9	White Gold 10	149337
10	White Gold 11	149338
11	White Gold 12	149339
12	White Gold 20	149347
13	White Gold 22	198225
14	White Gold 23	198226
15	White Gold 24	198227
16	White Gold 25	198228
17	White Gold 26	198229
18	El Gato 1	322901
19	El Gato 2	322902
20	LP 1	322905
4	OB#1 through OB#4	399936-399939
	Total 24 claims	

198225
Lode's 20.66 A each 322901
399936
Lode's 20.66 A each
Lode's 20.66 A each
Lode's 20.66 A each
Lode 20.66 A
Lode's 20.66 A each
20.66 Lode's
Lode 20.66 A
Lode's 20.66 A Each
PHOENIX, ARIZONA

RECEIVED
BLM AZ STATE OFFICE
2012 JUL 17 A 11: 05

United States Department of the Interior
 Bureau of Land Management
 LANDS/RECREATION & PLANNING
 ONE N CENTRAL AVE
 PHOENIX, AZ 85004 -2203
 Phone: 602-417-9200

Receipt

No: 2610215

Transaction #: 2690376	ENTERED INTO COMPUTER
Date of Transaction: 07/17/2012	
CUSTOMER: JUL 30 2012 <i>JB</i>	
MINE FINDERS USA INC SOUTH MEADOWS COMMERCE CNTR 9475 DOUBLE R BLVD STE 9 RENO,NV 89521 US	

LINE #	QTY	DESCRIPTION	REMARKS	UNIT PRICE	TOTAL
1	1.00	LOCATABLE MINERALS / MINING CLAIMS-NOT NEW-UNADJUD,ONE AUTH NO. ONLY / MINING CLAIM MONEY RECEIVED CASES: AMC111624/\$3360.00	MAINT 2013/24	- n/a -	3360.00
TOTAL:					\$3,360.00

PAYMENT INFORMATION			
1	AMOUNT:	3360.00	POSTMARKED: N/A
	TYPE:	CHECK	RECEIVED: 07/17/2012
	CHECK NO:	5388	
	NAME:	HARRIS P C, RICHARD 6121 LAKESIDE DR STE 260 RENO NV 89511 US	

REMARKS
MAIL RECEIVED FEDEX ON 07/17/2012

This receipt was generated by the automated BLM Collections and Billing System and is a paper representation of a portion of the official electronic record contained therein.

7/16/2012

• Frdm: (775) 825-4300
Richard Harris
HARRIS & THOMPSON
6121 LAKESIDE DRIVE, SUITE 260
RENO, NV 89511

Origin ID: RNO

FedEx Ship Manager - Print Your Label(s)



J12201205300325

Ship Date: 16JUL12
ActWgt: 0.2 LB
CAD: 3480911/INET3300

Delivery Address Bar Code



Ref # 8258
Invoice #
PO #
Dept #

SHIP TO: (000) 000-0000 BILL SENDER

Bureau of Land Management
Arizona State Office
222 N CENTRAL AVE

PHOENIX, AZ 85004


RECEIVED
BLM AZ STATE OFFICE
2012 JUL 17
PHOENIX, ARIZONA
A1
A1
05
85004
AZ-US
PHX

PRIORITY OVERNIGHT


TRK# 7986 2607 0560

0201

WP ZSYA



515G1/E052/AA44



After printing this label:

1. Use the 'Print' button on this page to print your label to your laser or inkjet printer.
2. Fold the printed page along the horizontal line.
3. Place label in shipping pouch and affix it to your shipment so that the barcode portion of the label can be read and scanned.

Warning: Use only the printed original label for shipping. Using a photocopy of this label for shipping purposes is fraudulent and could result in additional billing charges, along with the cancellation of your FedEx account number.

Use of this system constitutes your agreement to the service conditions in the current FedEx Service Guide, available on fedex.com. FedEx will not be responsible for any claim in excess of \$100 per package, whether the result of loss, damage, delay, non-delivery, misdelivery, or misinformation, unless you declare a higher value, pay an additional charge, document your actual loss and file a timely claim. Limitations found in the current FedEx Service Guide apply. Your right to recover from FedEx for any loss, including intrinsic value of the package, loss of sales, income interest, profit, attorney's fees, costs, and other forms of damage whether direct, incidental, consequential, or special is limited to the greater of \$100 or the authorized declared value. Recovery cannot exceed actual documented loss. Maximum for items of extraordinary value is \$500, e.g. jewelry, precious metals, negotiable instruments and other items listed in our Service Guide. Written claims must be filed within strict time limits, see current FedEx Service Guide.

HARRIS & THOMPSON
AN ASSOCIATION OF ATTORNEYS

RICHARD W. HARRIS
RICHARD K. THOMPSON

AMC 22901 AMC 111624
AMC 198225 AMC 124344
AMC 399936 AMC 149334

6121 LAKESIDE DRIVE
SUITE 260
RENO, NEVADA 89511
PHONE (775) 825-4300
FAX (775) 825-4829

August 25, 2011

BY FEDERAL EXPRESS

Mining Records Division
Arizona State Office
Bureau of Land Management
222 North Central Avenue
Phoenix, Arizona 85004

RECEIVED
BLM AZ STATE OFFICE
2011 AUG 30 A 7:50
PHOENIX, ARIZONA

Re: 2011-2012 Federal Claim Maintenance Fees (Oro Blanco Project)

Dear Sir or Madam:

I enclose our Trust Check No. 5203 in the amount of \$3,360.00. This represents payment of the 2010-2011 federal claim maintenance fees for "Oro Blanco" and "OB" groups of unpatented lode mining claims situated in Santa Cruz County, Arizona (**24 claims at \$140.00 per claim**). The claims are more particularly described on Exhibit A attached hereto.

The foregoing claim maintenance fees have been paid by the claim owner, Minefinders (USA) Inc., whose address is South Meadows Commerce Center, 9475 Double "R" Blvd., Suite 9, Reno, Nevada 89521.

Please return evidence of filing to this office. Thank you for your attention.

Very truly yours,



Richard W. Harris

RWH/cab
(w) 2011 Mining/minefinders/8258
check/exhibit A
cc: Mr. Mark Bailey (by e-mail)
Mr. Tench Page (by e-mail)

SEP 8 2011

NO. OF CLAIMS 24
AMOUNT 3360.00
RECEIPT NO. 2419330
INIT. [Signature]
** BLM-ASO **

EXHIBIT A
(Oro Blanco Property, Santa Cruz County, Arizona)

	<u>Claim Name</u>	<u>BLM AMC Number</u>
1	White Gold 1	111624
2	White Gold 2	111625
3	White Gold 3	111626
4	White Gold 4	111627
5	White Gold 5	124344
6	White Gold 6	124345
7	White Gold 7	124346
8	White Gold 8	124347
9	White Gold 10	149337
10	White Gold 11	149338
11	White Gold 12	149339
12	White Gold 20	149347
13	White Gold 22	198225
14	White Gold 23	198226
15	White Gold 24	198227
16	White Gold 25	198228
17	White Gold 26	198229
18	El Gato 1	322901
19	El Gato 2	322902
20	LP 1	322905
4	OB#1 through OB#4	399936-399939
	Total 24 claims	

PHOENIX, ARIZONA

2011 AUG 30 A 7:50

RECEIVED
BLM AZ STATE OFFICE

United States Department of the Interior
 Bureau of Land Management
 LANDS/RECREATION & PLANNING
 ONE N CENTRAL AVE
 PHOENIX, AZ 85004 -2203
 Phone: 602-417-9200

Receipt

No:

2419330

Transaction #: 2494743	
Date of Transaction: 08/30/2011	
CUSTOMER:	
RICHARD W HARRIS 6121 LAKESIDE DR STE 260 RENO,NV 89511-8534 US	

LINE #	QTY	DESCRIPTION	REMARKS	UNIT PRICE	TOTAL
1	1.00	LOCATABLE MINERALS / MINING CLAIMS-NOT NEW-UNADJUD,ONE AUTH NO. ONLY / MINING CLAIM MONEY RECEIVED CASES: AMC111624/\$3360.00	MAINT-24	- n/a -	3360.00
TOTAL:					\$3,360.00

PAYMENT INFORMATION					
1	AMOUNT:	3360.00	POSTMARKED:	08/26/2011	
	TYPE:	CHECK	RECEIVED:	08/30/2011	
	CHECK NO:	5203			
	NAME:	HARRIS, RICHARD W 6121 LAKESIDE DR STE 260 RENO NV 89511-8534 US			

REMARKS

This receipt was generated by the automated BLM Collections and Billing System and is a paper representation of a portion of the official electronic record contained therein.



For FedEx Express® Shipments Only

RT 275 3 B
FZ B20 8308
08.29

8/26/2011

FedEx Ship Manager - Print Your Label(s)

From: (775) 825-4300
Christine Banwart
HARRIS & THOMPSON
6121 LAKESIDE DRIVE, SUITE 260
RENO, NV 89511

Origin ID: RNOA



J11201104290225

Ship Date: 26AUG11
Act/Wgt: 0.2 LB
CAD: 3480911/INET3180

Delivery Address Bar Code



Ref # 8258
Invoice #
PO #
Dept #

SHIP TO: (000) 000-0000

BILL SENDER


**Bureau of Land Management
Arizona State Office
222 North Central Avenue**

Phoenix, AZ 85004

MON - 29 AUG A1
PRIORITY OVERNIGHT


TRK# 7974 5517 8308

0201



WP ZSYA

85004
AZ-US
PHX



50FG1VEE7JFSF4

Insert
airbill
here

HARRIS & THOMPSON
AN ASSOCIATION OF ATTORNEYS

RICHARD W. HARRIS
RICHARD K. THOMPSON

AMC 399936
AMC 322901
AMC 198225
AMC 149336
AMC 124344
AMC 111624

6121 LAKESIDE DRIVE
SUITE 260
RENO, NEVADA 89511
PHONE (775) 825-4300
FAX (775) 825-4829

August 30, 2010

BY FEDERAL EXPRESS

Mining Records Division
Arizona State Office
Bureau of Land Management
222 North Central Avenue
Phoenix, Arizona 85004

Re: 2010-2011 Federal Claim Maintenance Fees (Oro Blanco Project)

Dear Sir or Madam:

I enclose our Trust Check No. 3709 in the amount of \$3,360.00. This represents payment of the 2010-2011 federal claim maintenance fees for "Oro Blanco" and "OB" groups of unpatented lode mining claims situated in Santa Cruz County, Arizona (**24 claims at \$140.00 per claim**). The claims are more particularly described on Exhibit A attached hereto.

The foregoing claim maintenance fees have been paid by the claim owner, Minefinders (USA) Inc., whose address is South Meadows Commerce Center, 9475 Double "R" Blvd., Suite 9, Reno, Nevada 89521.

Please return evidence of filing to this office. Thank you for your attention.

Very truly yours,



Richard W. Harris

RWH/hhr
minefinders/8258/2010 mining-arizona
(wp) check/exhibit A
cc: Mr. Mark Bailey (by e-mail)
Mr. Tench Page (by e-mail)

RECEIVED
BLMAZ STATE OFFICE
2010 SEP - 1 A 9:51
PHOENIX, ARIZONA

RE 9/20/10

EXHIBIT A
(Oro Blanco Property, Santa Cruz County, Arizona)

	<u>Claim Name</u>	<u>BLM AMC Number</u>
1	White Gold 1	111624
2	White Gold 2	111625
3	White Gold 3	111626
4	White Gold 4	111627
5	White Gold 5	124344
6	White Gold 6	124345
7	White Gold 7	124346
8	White Gold 8	124347
9	White Gold 10	149337
10	White Gold 11	149338
11	White Gold 12	149339
12	White Gold 20	149347
13	White Gold 22	198225
14	White Gold 23	198226
15	White Gold 24	198227
16	White Gold 25	198228
17	White Gold 26	198229
18	El Gato 1	322901
19	El Gato 2	322902
20	LP 1	322905
4	OB#1 through OB#4	399936-399939
	Total 24 claims	

200 SEP - 1 9 52

BLM AZ STATE OFFICE

24 claims/santa cruz county, arizona

United States Department of the Interior
 Bureau of Land Management
 LANDS/RECREATION & PLANNING
 ONE N CENTRAL AVE
 PHOENIX, AZ 85004 -2203
 Phone:

Receipt

No:

2211112

Transaction #: 2281207	
Date of Transaction: 09/08/2010	
CUSTOMER:	
RICHARD W HARRIS 6121 LAKESIDE DR STE 260 RENO,NV 89511-8534 US	

LINE #	QTY	DESCRIPTION	REMARKS	UNIT PRICE	TOTAL
1	1.00	LOCATABLE MINERALS / MINING CLAIMS-NOT NEW-UNADJUD,ONE AUTH NO. ONLY / MINING CLAIM MONEY RECEIVED CASES: AMC111624/\$3360.00	MAINT 2011/24	- n/a -	3360.00
TOTAL:					\$3,360.00

PAYMENT INFORMATION			
1	AMOUNT:	3360.00	POSTMARKED: N/A
	TYPE:	CHECK	RECEIVED: 09/08/2010
	CHECK NO:	3709	
	NAME:	HARRIS, RICHARD W 6121 LAKESIDE DR STE 260 RENO NV 89511-8534 US	

REMARKS

This receipt was generated by the automated BLM Collections and Billing System and is a paper representation of a portion of the official electronic record contained therein.

HARRIS & THOMPSON

AN ASSOCIATION OF ATTORNEYS

RICHARD W. HARRIS
RICHARD K. THOMPSON

6121 LAKESIDE DRIVE
SUITE 260
RENO, NEVADA 89511
PHONE (775) 825-4300
FAX (775) 825-4829

AMC 111624
124344
149336
198225
322901

August 21, 2009

BY FEDERAL EXPRESS

Mining Records Division
Arizona State Office
Bureau of Land Management
222 North Central Avenue
Phoenix, Arizona 85004

Re: 2009-2010 Federal Claim Maintenance Fees (Oro Blanco Project)

Dear Sir or Madam:

I enclose our Trust Check No. 3484 in the amount of \$2,800.00. This represents payment of the 2009-2010 federal claim maintenance fees for "Oro Blanco" group of unpatented lode mining claims situated in Santa Cruz County, Arizona (**20 claims at \$140.00 per claim**). The claims are more particularly described on Exhibit A attached hereto.

The foregoing claim maintenance fees have been paid by the claim owner, Minefinders (USA) Inc., whose address is South Meadows Commerce Center, 9475 Double "R" Blvd., Suite 9, Reno, Nevada 89521.

Please return evidence of filing to this office. Thank you for your attention.

Very truly yours,



Richard W. Harris

RWH/hhr
minefinders/8258/2009 mining-arizona
(wp) check/exhibit A
cc: Mr. Mark Bailey (by telecopier)
Mr. Tench Page (by telecopier)

RECEIVED
BLM AZ STATE OFFICE
2009 AUG 25 A 9:30
PHOENIX, ARIZONA

ENTERED
SEP 2 2009
DJJ

EXHIBIT A
(Oro Blanco Property, Santa Cruz County, Arizona)

	<u>Claim Name</u>	<u>BLM AMC Number</u>
1	White Gold 1	L 111624
2	White Gold 2	111625 ✓
3	White Gold 3	111626
4	White Gold 4	111627
5	White Gold 5	L 124344
6	White Gold 6	124345
7	White Gold 7	124346 ✓
8	White Gold 8	124347
9	White Gold 10	149337
10	White Gold 11	149338 ✓
11	White Gold 12	149339
12	White Gold 20	149347 ✓
13	White Gold 22	198225 L
14	White Gold 23	198226
15	White Gold 24	198227
16	White Gold 25	198228 ✓
17	White Gold 26	198229
18	El Gato 1	322901
19	El Gato 2	322902 ✓
20	LP 1	322905 ✓

AMC 149336 L

RECEIVED
 BLM AZ STATE OFFICE
 2009 AUG 25 9:30 AM

20 claims/santa cruz county, arizona

United States Department of the Interior
Bureau of Land Management
 BUSINESS & SUPPORT SVCS DIV
 ONE N CENTRAL AVE SUITE 800
 PHOENIX, AZ 85004 -4427
 Phone: (602) 417-9200

Receipt

No: 1986438

Transaction #: 2050596	
Date of Transaction: 08/25/2009	
CUSTOMER:	RICHARD W HARRIS 6121 LAKESIDE DR STE 260 RENO,NV 89511-8534 US

LINE #	QTY	DESCRIPTION	REMARKS	UNIT PRICE	TOTAL
1	1.00	LOCATABLE MINERALS / MINING CLAIMS-NOT NEW-UNADJUD,ONE AUTH NO. ONLY / MINING CLAIM MONEY RECEIVED CASES: AMC111624/\$2800.00	MAINT 2010	- n/a -	2800.00
TOTAL:					\$2,800.00

PAYMENT INFORMATION					
1	AMOUNT:	2800.00	POSTMARKED:	08/20/2009	
	TYPE:	CHECK	RECEIVED:	08/25/2009	
	CHECK NO:	3484			
	NAME:	HARRIS, RICHARD W 6121 LAKESIDE DR STE 260 RENO NV 89511-8534 US			

REMARKS

This receipt was generated by the automated BLM Collections and Billing System and is a paper representation of a portion of the official electronic record contained therein.

HARRIS & THOMPSON
AN ASSOCIATION OF ATTORNEYS

RICHARD W. HARRIS
RICHARD K. THOMPSON

Amc 111624
124344
149336
Amc 198225
322901
6121 LAKESIDE DRIVE
SUITE 260
RENO, NEVADA 89511
PHONE (775) 825-4300
FAX (775) 825-4829

August 14, 2008

BY FEDERAL EXPRESS

Mining Records Division
Arizona State Office
Bureau of Land Management
222 North Central Avenue
Phoenix, Arizona 85004

Re: 2008-2009 Federal Claim Maintenance Fees (Oro Blanco Project)

Dear Sir or Madam:

I enclose our Trust Check No. 3254 in the amount of \$2,500.00. This represents payment of the 2008-2009 federal claim maintenance fees for "Oro Blanco" group of unpatented lode mining claims situated in Santa Cruz County, Arizona (20 claims at \$125.00 per claim). The claims are more particularly described on Exhibit A attached hereto.

The foregoing claim maintenance fees have been paid by the claim owner, Minefinders (USA) Inc., whose address is South Meadows Commerce Center, 9475 Double "R" Blvd., Suite 9, Reno, Nevada 89521.

Please return evidence of filing to this office. Thank you for your attention.

Very truly yours,



Richard W. Harris

RWH/hhr
minefinders/8258/2008 mining-arizona
check/exhibit A
cc: Mr. Mark Bailey (by telecopier)
Mr. Tench Page (by telecopier)

ENTERED INTO COMPUTER
SEP 09 2008 *PB*

RECEIVED
B.L.M. AZ STATE OFFICE
2008 AUG 18 A 7:37
PHOENIX, ARIZONA

EXHIBIT A
(Oro Blanco Property, Santa Cruz County, Arizona)

	<u>Claim Name</u>	<u>BLM AMC Number</u>
1	White Gold 1	111624
2	White Gold 2	111625
3	White Gold 3	111626
4	White Gold 4	111627
5	White Gold 5	124344
6	White Gold 6	124345
7	White Gold 7	124346
8	White Gold 8	124347
9	White Gold 10	149337
10	White Gold 11	149338
11	White Gold 12	149339
12	White Gold 20	149347
13	White Gold 22	198225
14	White Gold 23	198226
15	White Gold 24	198227
16	White Gold 25	198228
17	White Gold 26	198229
18	El Gato 1	322901
19	El Gato 2	322902
20	LP 1	322905

ENTERED INTO COMPUTER

SEP 09 2008

20 claims/santa cruz county, arizona

PHOENIX, ARIZONA

2008 AUG 18 A 7: 37

RECEIVED
BLM. AZ STATE OFFICE

United States Department of the Interior
 Bureau of Land Management
 BUSINESS & SUPPORT SVCS DIV
 ONE N CENTRAL AVE SUITE 800
 PHOENIX, AZ 85004 -4427
 Phone: (602) 417-9200

Receipt

No:

1764785

Transaction #: 1822376		ENTERED INTO COMPUTER
Date of Transaction: 08/19/2008		
CUSTOMER:	RICHARD W HARRIS 6121 LAKESIDE DR # 260 RENO,NV 89511	SEP 09 2008 <i>ffs</i> & <u>VERIFIED</u>

LINE #	QTY	DESCRIPTION	REMARKS	UNIT PRICE	TOTAL
1	1.00	LOCATABLE MINERALS / MINING CLAIMS-NOT NEW-UNADJUD,ONE AUTH NO. ONLY / MINING CLAIM MONEY RECEIVED (455) CASES: AMC111624/\$2500.00	MAINT 2009 <i>20 ct</i>	- n/a -	2500.00
TOTAL:					\$2,500.00

PAYMENT INFORMATION					
1	AMOUNT:	\$2,500.00	POSTMARKED:	8/14/08 0:00	
	TYPE:	CHECK	RECEIVED:	08/18/2008	
	CHECK NO:	3254			
	NAME:	HARRIS, RICHARD W 6121 LAKESIDE DR # 260 RENO NV 89511			

REMARKS

This receipt was generated by the automated BLM Collections and Billing System and is a paper representation of a portion of the official electronic record contained therein.

AMC 111624 198225
124344 322901
149336

HARRIS & THOMPSON
AN ASSOCIATION OF ATTORNEYS

RICHARD W. HARRIS
RICHARD K. THOMPSON

6121 LAKESIDE DRIVE
SUITE 260
RENO, NEVADA 89511
PHONE (775) 825-4300
FAX (775) 825-4829

July 24, 2007

BY FEDERAL EXPRESS

Mining Records Division
Arizona State Office
Bureau of Land Management
222 North Central Avenue
Phoenix, Arizona 85004

Re: 2007-2008 Federal Claim Maintenance Fees (Oro Blanco Project)

Dear Sir or Madam:

I enclose our Trust Check No. 2971 in the amount of \$2,500.00 (**\$125.00 per claim**). This represents payment of the 2007-2008 federal claim maintenance fees for 20 unpatented lode mining claims which comprise a portion of the "Oro Blanco Project" situated in Santa Cruz County, Arizona. The claims are more particularly described on Exhibit A attached hereto.

The foregoing claim maintenance fees have been paid in lieu of federal assessment work by the claim owner, Minefinders (USA) Inc., whose address is South Meadows Commerce Center, 9475 Double "R" Blvd., Suite 9, Reno, Nevada 89521.

Please return evidence of filing to this office. Thank you for your attention.

Very truly yours,



Richard W. Harris

RWH/hhr
minefinders/8258/2007 mining-arizona
check/exhibit A
cc: Mr. Mark Bailey (by telecopier)
Mr. Tench Page (by telecopier)

RECEIVED
BUREAU OF
LAND MANAGEMENT
2007 JUL 25 P 3:23
ARIZONA
STATE OFFICE
PHOENIX, ARIZONA

EXHIBIT A
(Oro Blanco Property, Santa Cruz County, Arizona)

	<u>Claim Name</u>	<u>BLM AMC Number</u>
L 1	White Gold 1	111624
2	White Gold 2	111625
3	White Gold 3	111626
4	White Gold 4	111627
L 5	White Gold 5	124344
6	White Gold 6	124345
7	White Gold 7	124346
8	White Gold 8	124347
9	White Gold 10	149337
10	White Gold 11	149338
11	White Gold 12	149339
12	White Gold 20	149347
L 13	White Gold 22	198225
14	White Gold 23	198226
15	White Gold 24	198227
16	White Gold 25	198228
17	White Gold 26	198229
L 18	El Gato 1	322901
19	El Gato 2	322902
20	LP 1	322905

149336

149336

20 claims/santa cruz county, arizona

ARIZONA
STATE OFFICE
TUCSON, ARIZONA

2001 JUL 25 P 3:23

RECEIVED
DIPLOMA

Message:

ERROR: Bad field name, #, or subscript. at line 345 in cbs_sentry(sname, sflags) (proc draw_single_order(ord)) :
'call add_line("9475 DOUBLE "'
====>'R" BLVD.
")'

United States Department of the Interior
Bureau of Land Management
BUSINESS & SUPPORT SVCS DIV
ONE N CENTRAL AVE SUITE 800
PHOENIX, AZ 85004 -4427
Phone: (602) 417-9200

Receipt

No: 1531600

Transaction #: 1582540					
Date of Transaction: 07/26/2007					
CUSTOMER:	MINEFINDERS				
	MAINT 2008 (20)		TOTAL: 2500.00		
	PAYMENT INFORMATION				
	1	AMOUNT:	\$2,500.00	POSTMARKED:	N/A
		TYPE:	CHECK	RECEIVED:	07/26/2007
		CHECK NO:	2971		
		NAME:	HARRIS, RICHARD W 6121 LAKESIDE DR STE.260 RENO NV 89511		
	REMARKS				
	This receipt was generated by the automated BLM Collections and Billing System and is a paper representation of a portion of the official electronic record contained therein.				

HARRIS & THOMPSON
AN ASSOCIATION OF ATTORNEYS

RICHARD W. HARRIS
RICHARD K. THOMPSON

6121 LAKESIDE DRIVE
SUITE 260
RENO, NEVADA 89511
PHONE (775) 825-4300
FAX (775) 825-4829

AMC 322901
AMC 198225
AMC 111624
AMC 124344
AMC 149336

August 18, 2006

BY FEDERAL EXPRESS

Mining Records Division
Arizona State Office
Bureau of Land Management
222 North Central Avenue
Phoenix, Arizona 85004

Re: 2006-2007 Federal Claim Maintenance Fees (Oro Blanco Project)

Dear Sir or Madam:

I enclose our Trust Check No. 2767 in the amount of \$2,500.00 (**\$125.00 per claim**). This represents payment of the 2006-2007 federal claim maintenance fees for 20 unpatented lode mining claims which comprise a portion of the "Oro Blanco Project" situated in Santa Cruz County, Arizona. The claims are more particularly described on Exhibit A attached hereto.

The foregoing claim maintenance fees have been paid in lieu of federal assessment work by the claim owner, Minefinders (USA) Inc., whose address is South Meadows Commerce Center, 9475 Double "R" Blvd., Suite 9, Reno, Nevada 89521.

Please return evidence of filing to this office. Thank you for your attention.

Very truly yours,



Richard W. Harris

RWH/hhr
minefinders/8258/2006 mining
check/exhibit A

cc: Mr. Mark Bailey (by telecopier)
Mr. Tench Page (by telecopier)

RECEIVED
B.L.M. AZ STATE OFFICE
2006 AUG 21 A 9:50
PHOENIX, ARIZONA

ENTERED IN COMPUTER
RE 8/25/06

EXHIBIT A
(Oro Blanco Property, Santa Cruz County, Arizona)

	<u>Claim Name</u>	<u>BLM Number</u>
1	White Gold 1	111624
2	White Gold 2	111625
3	White Gold 3	111626
4	White Gold 4	111627
5	White Gold 5	124344
6	White Gold 6	124345
7	White Gold 7	124346
8	White Gold 8	124347
9	White Gold 10	149337
10	White Gold 11	149338
11	White Gold 12	149339
12	White Gold 20	149347
13	White Gold 22	198225
14	White Gold 23	198226
15	White Gold 24	198227
16	White Gold 25	198228
17	White Gold 26	198229
18	El Gato 1	322901
19	El Gato 2	322902
20	LP 1	322905

PHOENIX, ARIZONA

2006 AUG 21 A 9:50

RECEIVED
B.L.M. AZ STATE OFFICE

20 claims/santa cruz county, arizona

(20)

United States Department of the Interior
Bureau of Land Management
 BUSINESS & SUPPORT SVCS DIV
 ONE N CENTRAL AVE
 PHOENIX, AZ 85004 -2203
 Phone: (602) 417-9200

Receipt

No:

1339445

Transaction #: 1384621	
Date of Transaction: 08/21/2006	
CUSTOMER:	RICHARD W HARRIS PC TRUST ACCOUNT 6121 LAKESIDE DRIVE ATE 260 RENO,NV 89511

LINE #	QTY	DESCRIPTION	REMARKS	UNIT PRICE	TOTAL
1	1.00	LOCATABLE MINERALS / MINING CLAIMS-NOT NEW-UNADJUD,ONE AUTH NO. ONLY / MINING CLAIM MONEY RECEIVED (455) CASES: AMC111624/\$2500.00	MAINT 2007 (20)	- n/a -	2500.00
TOTAL:					\$2,500.00

PAYMENT INFORMATION					
1	AMOUNT:	\$2,500.00	POSTMARKED:	08/17/2006	
	TYPE:	CHECK	RECEIVED:	08/21/2006	
	CHECK NO:	2767			
	NAME:	HARRIS PC, RICHARD W 6121 LAKESIDE DRIVE ATE 260 RENO NV 89511			

REMARKS

This receipt was generated by the automated BLM Collections and Billing System and is a paper representation of a portion of the official electronic record contained therein.

HARRIS & THOMPSON
AN ASSOCIATION OF ATTORNEYS

RICHARD W. HARRIS
RICHARD K. THOMPSON

6121 LAKESIDE DRIVE
SUITE 260
RENO, NEVADA 89511
PHONE (775) 825-4300
FAX (775) 825-4829

August 29, 2005

BY FEDERAL EXPRESS

Mining Records Division
Arizona State Office
Bureau of Land Management
222 North Central Avenue
Phoenix, Arizona 85004

AMC 108100
AMC 103090
AMC 105388
AMC 227311

AMC 111624
AMC 124344
AMC 149336
AMC 198225
AMC 219621
AMC 248835

Re: 2005-2006 Federal Claim Maintenance Fees (Oro Blanco Project)

AMC 275669
AMC 322901
AMC 190496

Dear Sir or Madam:

I enclose our Trust Check No. 2582 in the amount of \$5,750.00 (**\$125.00 per claim**). This represents payment of the 2005-2006 federal claim maintenance fees for 46 unpatented lode mining claims which comprise the "Oro Blanco Project" situated in Santa Cruz County, Arizona. The claims are more particularly described on Exhibit A attached hereto.

The foregoing claim maintenance fees have been paid in lieu of federal assessment work by the claim owner, Minefinders (USA) Inc., whose address is South Meadows Commerce Center, 9475 Double "R" Blvd., Suite 9, Reno, Nevada 89521.

Please return evidence of filing to this office. Thank you for your attention.

Very truly yours,



Richard W. Harris
PHOENIX, ARIZONA
STATE OFFICE
ARIZONA

RWH/hhr
minefinders/8258/2005 mining
check/exhibit A

cc: Mr. Mark Bailey (by telecopier)
Mr. Tench Page (by telecopier)

2005 AUG 30 P 12:48

RECEIVED
BUREAU OF
LAND MANAGEMENT

ENTERED IN COMPUTER
RE 9/19/05

EXHIBIT A
(Oro Blanco Property, Santa Cruz County, Arizona)

	<u>Claim Name</u>	<u>BLM Number</u>
1	White Gold 1	111624
2	White Gold 2	111625
3	White Gold 3	111626
4	White Gold 4	111627 ✓
5	White Gold 5	124344 ✓
6	White Gold 6	124345 ✓
7	White Gold 7	124346 ✓
8	White Gold 8	124347 ✓
9	White Gold 9	149336 ✓
10	White Gold 10	149337 ✓
11	White Gold 11	149338 ✓
12	White Gold 12	149339 ✓
13	White Gold 13	149340
14	White Gold 17	149344 ✓
15	White Gold 18	149345 ✓
16	White Gold 20	149347 ✓
17	White Gold 22	198225 ✓
18	White Gold 23	198226 ✓
19	White Gold 24	198227 ✓
20	White Gold 25	198228 ✓
21	White Gold 26	198229 ✓
22	White Gold 28	219621 ✓
23	White Gold 29	219622 ✓

RE 9/19/05

24	White Gold 31	219624	✓
25	White Gold 32	219625	✓
26	White Gold 38	248845	✓
27	White Gold 39	248846	✓
28	WG 101	275680	✓
29	WG 102	275681	✓
30	WG 108	322907	✓
31	West 2	190497	✓
32	West 3	190498	✓
33	West 7	190502	✓
34	West 8	109503	✓
35	West 9	109504	✓
36	West 10	109505	✓
37	West 12	190507	✓
38	West 15	190510	✓
39	El Gato 1	322901	✓
40	El Gato 2	322902	✓
41	LP 1	322905	✓
42	Two	108100	✓
43	Mary 1	103090	✓
44	Mary 2	103091	✓
45	Mary 3	105388	✓
46	Oro Fino	227311	

46 claims/santa cruz county, arizona

RE 9/19/05

**United States Department of the Interior
Bureau of Land Management**

BUSINESS & SUPPORT SVCS DIV
222 N CENTRAL AVE
PHOENIX, AZ 85004 -2203
Phone: (602) 417-9200

Receipt	
No:	1144806

Transaction #: 1184106
Date of Transaction: 09/02/2005
CUSTOMER: HARRIS & THOMPSON 6121 LAKESIDE DRIVE STE 260 RENO,NV 89511

LINE #	QTY	DESCRIPTION	REMARKS	UNIT PRICE	TOTAL
1	1.00	LOCATABLE MINERALS / MINING CLAIMS-NOT NEW-UNADJUD,ONE AUTH NO. ONLY / MINING CLAIM MONEY RECEIVED (455) CASES: AMC111624/\$5750.00	MAINT 2006 - 46	- n/a -	5750.00
TOTAL:					\$5,750.00

PAYMENT INFORMATION		
1	AMOUNT: \$5,750.00	POSTMARKED: 08/29/2005
	TYPE: CHECK	RECEIVED: 08/30/2005
	CHECK NO: 2582	
	NAME: RICHARD W HARRIS PC 6121 LAKESIDE DRIVE STE 260 RENO NV 89511	

REMARKS

This receipt was generated by the automated BLM Collections and Billing System and is a paper representation of a portion of the official electronic record contained therein.

111624
124404
149336

HARRIS & THOMPSON
AN ASSOCIATION OF ATTORNEYS

RICHARD W. HARRIS
RICHARD K. THOMPSON

6121 LAKESIDE DRIVE
SUITE 260
RENO, NEVADA 89511
PHONE (775) 825-4300
FAX (775) 825-4829

198225
219621
248835
275669
322901

August 18, 2004

BY FEDERAL EXPRESS

227311
108100
190496
103090
105388
338752
347203
SC

Mining Records Division
Arizona State Office
Bureau of Land Management
222 North Central Avenue
Phoenix, Arizona 85004

Re: 2004-2005 Federal Claim Maintenance Fees (Oro Blanco Project)

Dear Sir or Madam:

I enclose our Trust Check No. 2300 in the amount of \$10,625.00 (**\$125.00 per claim**). This represents payment of the 2004-2005 federal claim maintenance fees for 85 unpatented lode mining claims which comprise the "Oro Blanco Project" situated in Santa Cruz County, Arizona. The claims are more particularly described on Exhibit A attached hereto.

The foregoing claim maintenance fees have been paid in lieu of federal assessment work by the claim owner, Minefinders (USA) Inc., whose address is 3545 Airway Drive, Suite 102, Reno, Nevada 89511.

Please return evidence of filing to this office. Thank you for your attention.

Very truly yours,



Richard W. Harris

RWH/hhr
minefinders/8258/2004 mining
check/exhibit A
cc: Mr. Mark Bailey (by telecopier)
Mr. Tench Page (by telecopier)

2004 AUG 20 10:10 AM

LAND MANAGEMENT
BUREAU OF

Entered 10/22/04 SC
ENTERED INTO COMPUTER

8/30/04 aB

88/5

EXHIBIT A

The Claims consist of the following unpatented lode mining claims situated in the Oro Blanco Mining District, Santa Cruz County, Arizona, in Sections 7, 18, 19, 20, 21, 29, 30, 31 and 32, Township 23 South, Range 11 East, G&SR Mer., the names of which and the place of record of the location notices thereof in the official records of the County Recorder and authorized office of the Bureau of Land Management are as follows:

<u>Name of Claim</u>	<u>Sta Cruz County Book</u>	<u>Page</u>	<u>BLM Serial A MC No.</u>
The following claims are collectively referred to as the "White Gold Group"			
White Gold 1	285	459-60	111624
White Gold 2	285	461-62	111625
White Gold 3	285	463-64	111626
White Gold 4	285	465-66	111627
White Gold 5	295	635-36	124344
White Gold 6	295	637-38	124345
White Gold 7	295	639-40	124346
White Gold 8	295	641-42	124347
White Gold 9	317	675-77	149336
White Gold 10	317	678-80	149337
White Gold 11	317	260-62	149338
White Gold 12	317	263-65	149339
White Gold 13	317	681-83	149340
White Gold 17	317	693	149344
White Gold 18	317	257-59	149345
White Gold 20	317	699-701	149347
White Gold 22	348	136-37	198225
White Gold 23	348	138-39	198226
White Gold 24	348	140-41	198227
White Gold 25	348	142-43	198228
White Gold 26	348	144-45	198229
White Gold 28	372	266-68	219621
White Gold 29	372	269-70	219622
White Gold 31	372	273-74	219624
White Gold 32	372	275-76	219625
White Gold 38	417	517-18	248845
White Gold 39	417	519-20.	248846

The following claims are collectively referred to as the "WG Group"

WG 101	459	161-62	275680
WG 102	459	163-64	275681
WG 108	587	716-37	322907

2004 AUG 20 10:44 AM

Exhibit A, Page 1

BUREAU OF LAND MANAGEMENT

EXHIBIT A (Continued)

Oro Blanco Project, Santa Cruz County, Arizona

<u>Claim Names</u>	<u>AMC Numbers</u>
BP 16	338767 —
BP 18	338769 —
BP 20	338771 —
BP 22-26	338773-338777 -5 —
BP 34-45	338785-338796 -12 —
BP 49	347243 —
BP 50-56	347203-347209 1 —
BP 58-60	347211-347213 3 —
BP 63	347216 —
BP 71-74	347224-347227 4 —
BP 80	347233 —
BP 84-85	347237-347238 2 —

minfinders/8258
exhibit a 1

ARIZONA
STATE OFFICE
TUCSON

2004 AUG 20 10:44

LAND MANAGEMENT
TUCSON

<u>Name of Claim</u>	<u>Sta Cruz County Book</u>	<u>Page</u>	<u>BLM Serial A MC No.</u>
Oro Fino	381	541	227311 —
El Gato 1	587	724-25	322901 >
El Gato 2	587	726-27	322902 >
LP 1	587	732-33	322905 —
TWO	282	149	108100 — 5

The following claims are collectively referred to as the "West Group"

West 2	341	408	190497 >
West 3	341	409	190498 >
West 7	341	413	190502)
West 8	341	414	190503)
West 9	341	415	190504)
West 10	341	416	190505)
West 12	341	418	190507 —
West 15	341	387-88	190510 — 8

The following claims are collectively referred to as the "Mary Group"

MARY 1	275	260-61	103090)
Amended	312	428-29	
MARY 2	275	262-63	103091)
Amended	312	420-21	
MARY 3	280	55-56	105388 — 3
Amended	306	277-78	
Amended	312	424-25	

BUREAU OF LAND MANAGEMENT
 LAND MANAGEMENT
 2004 AUG 20 A 10:44
 BUREAU OF LAND MANAGEMENT
 LAND MANAGEMENT

United States Department of the Interior
Bureau of Land Management
 BUSINESS & SUPPORT SVCS DIV
 222 N CENTRAL AVE
 PHOENIX, AZ 85004 -2203
 Phone: (602) 417-9200

Receipt

No: 933727

Transaction #: 968018

Date of Transaction: 08/20/2004

CUSTOMER: RICHARD W HARRIS
 6121 LAKESIDE DR # 260
 RENO, NV 89511

LINE #	QTY	DESCRIPTION	REMARKS	UNIT PRICE	TOTAL
1	1.00	LOCATABLE MINERALS / MINING CLAIMS-NOT NEW-UNADJUD, ONE AUTH NO. ONLY / MINING CLAIM MONEY RECEIVED (455) CASES: AMC338767/\$10625.00	MAINT 2005(85)	- n/a -	10625.00
TOTAL:					\$10,625.00

PAYMENT INFORMATION

1	AMOUNT:	\$10,625.00	POSTMARKED:	08/18/2004
	TYPE:	CHECK	RECEIVED:	08/19/2004
	CHECK NO:	2300		
	NAME:	RICHARD W HARRIS PC 6121 LAKESIDE DR # 260 RENO NV 89511		

REMARKS

This receipt was generated by the automated BLM Collections and Billing System and is a paper representation of a portion of the official electronic record contained therein.

LEAD FILE NUMBERS AMC 103090; 105388; 108100; 111624;

124344; 149336; 190496; 198225; 219621; 227311;

248835; 275669; 322901; 338752; 347203;

AMC NUMBER (S)	AMOUNT
103090 - 103091	200
105388	100
108100	100
111624 - 111627	400
124344 - 124347	400
149336 - 149340	500
149344 - 149345	200
149347	100
190497 - 190498	200
190502 - 190505	400
190507	100
190510	100
198225 - 198229	500
219621 - 219622	200
219624 - 219625	200
227311	100
248845 - 248846	200
275680 - 275681	200
322901 - 322902	200
322905	100
TOTAL:	\$ 4500⁰⁰

AMC NUMBER (S)	AMOUNT
322907	100
338767	100
338769	100
338771	100
338773 - 338777	500
338785 - 338796	1200
347203 - 347209	700
347211 - 347213	300
347216	100
347224 - 347227	400
347233	100
347237 - 347238	200
347243	100
ENTERED INTO COMPUTER	
8/20/2003 PB	
TOTAL:	\$ 4000⁰⁰

GRAND TOTAL \$ 8500⁰⁰

HARRIS & THOMPSON
AN ASSOCIATION OF ATTORNEYS

RICHARD W. HARRIS
RICHARD K. THOMPSON

6121 LAKESIDE DRIVE
SUITE 260
RENO, NEVADA 89511
PHONE (775) 825-4300
FAX (775) 825-4829

August 8, 2003

BY FEDERAL EXPRESS

Mining Records Division
Arizona State Office
Bureau of Land Management
222 North Central Avenue
Phoenix, Arizona 85004

Re: 2003-2004 Federal Claim Maintenance Fees (Oro Blanco Project)


Dear Sir or Madam:

I enclose our Trust Check No. 2070 in the amount of \$8,500.00. This represents payment of the 2003-2004 federal claim maintenance fees for 85 unpatented lode mining claims which comprise the "Oro Blanco Project" situated in Santa Cruz County, Arizona. The claims are more particularly described on Exhibit A attached hereto.

The foregoing claim maintenance fees have been paid in lieu of federal assessment work by the claim owner, Minefinders (USA) Inc., whose address is 3545 Airway Drive, Suite 102, Reno, Nevada 89511.

Please return evidence of filing to this office. Thank you for your attention.

Very truly yours,



Richard W. Harris

RWH/hhr
minefinders/8258/2003 mining
check/exhibit a
cc: Mr. Mark Bailey (by telecopier)
Mr. Tench Page (by telecopier)

RECEIVED
BUREAU OF
LAND MANAGEMENT
2003 AUG 11 P 1:36
ARIZONA
STATE OFFICE
PHOENIX, ARIZONA

ENTERED INTO COMPUTER
8/20/2003 PB

EXHIBIT A

The Claims consist of the following unpatented lode mining claims situated in the Oro Blanco Mining District, Santa Cruz County, Arizona, in Sections 7, 18, 19, 20, 21, 29, 30, 31 and 32, Township 23 South, Range 11 East, G&SR Mer., the names of which and the place of record of the location notices thereof in the official records of the County Recorder and authorized office of the Bureau of Land Management are as follows:

<u>Name of Claim</u>	<u>Sta Cruz County</u>	<u>BLM Serial</u>
	<u>Book</u> <u>Page</u>	<u>A MC No.</u>

The following claims are collectively referred to as the "White Gold Group"

White Gold 1	285	459-60	111624
White Gold 2	285	461-62	111625
White Gold 3	285	463-64	111626
White Gold 4	285	465-66	111627
White Gold 5	295	635-36	124344
White Gold 6	295	637-38	124345
White Gold 7	295	639-40	124346
White Gold 8	295	641-42	124347
White Gold 9	317	675-77	149336
White Gold 10	317	678-80	149337
White Gold 11	317	260-62	149338
White Gold 12	317	263-65	149339
White Gold 13	317	681-83	149340
White Gold 17	317	693	149344
White Gold 18	317	257-59	149345
White Gold 20	317	699-701	149347
White Gold 22	348	136-37	198225
White Gold 23	348	138-39	198226
White Gold 24	348	140-41	198227
White Gold 25	348	142-43	198228
White Gold 26	348	144-45	198229
White Gold 28	372	266-68	219621
White Gold 29	372	269-70	219622
White Gold 31	372	273-74	219624
White Gold 32	372	275-76	219625
White Gold 38	417	517-18	248845
White Gold 39	417	519-20	248846

The following claims are collectively referred to as the "WG Group"

WG 101	459	161-62	275680
WG 102	459	163-64	275681
WG 108	587	736-37	322907

ENTERED INTO COMPUTER

8/20/2003 PB

Exhibit A, Page 1

ARIZONA
 STATE OFFICE
 PHOENIX, ARIZONA

2003 AUG 11 P 1:36

RECEIVED
 BUREAU OF
 LAND MANAGEMENT

AP

<u>Name of Claim</u>	<u>Sta Cruz County</u>		<u>BLM Serial A MC No.</u>
	<u>Book</u>	<u>Page</u>	
Oro Fino	381	541	227311
El Gato 1	587	724-25	322901
El Gato 2	587	726-27	322902
LP 1	587	732-33	322905
TWO	282	149	108100

The following claims are collectively referred to as the "West Group"

West 2	341	408	190497
West 3	341	409	190498
West 7	341	413	190502
West 8	341	414	190503
West 9	341	415	190504
West 10	341	416	190505
West 12	341	418	190507
West 15	341	387-88	190510

The following claims are collectively referred to as the "Mary Group"

MARY 1	275	260-61	103090
Amended	312	428-29	
MARY 2	275	262-63	103091
Amended	312	420-21	
MARY 3	280	55-56	105388
Amended	306	277-78	
Amended	312	424-25	

RECEIVED
 BUREAU OF
 LAND MANAGEMENT
 ARIZONA
 STATE OFFICE
 PHOENIX, ARIZONA
 2003 AUG 11 P 1:36

ENTERED INTO COMPUTER

8/20/2003 PS

EXHIBIT A (Continued)

Oro Blanco Project, Santa Cruz County, Arizona

<u>Claim Names</u>	<u>AMC Numbers</u>
BP 16	338767
BP 18	338769
BP 20	338771
BP 22-26	338773-338777
BP 34-45	338785-338796
BP 49	347243
BP 50-56	347203-347209
BP 58-60	347211-347213
BP 63	347216
BP 71-74	347224-347227
BP 80	347233
BP 84-85	347237-347238

39

minfinders/8258
exhibit a

ENTERED INTO COMPUTER

8/20/2003 PB

ARIZONA
STATE OFFICE
PHOENIX, ARIZONA

2003 AUG 11 P 1:36

RECEIVED
BUREAU OF
LAND MANAGEMENT

**United States Department of the Interior
Bureau of Land Management**

BUSINESS & SUPPORT SVCS DIV
222 N CENTRAL AVE
PHOENIX, AZ 85004 -2203
Phone: (602) 417-9200

Receipt

No: 728260

Transaction #: 757622
Date of Transaction: 08/12/2003

CUSTOMER: HARRIS & THOMPSON
6121 LAKESIDE DRIVE
STE 260
RENO,NV 89511

LINE #	QTY	DESCRIPTION	REMARKS	UNIT PRICE	TOTAL
1	1.00	LOCATABLE MINERALS / MINING CLAIMS-NOT NEW-UNADJUD,ONE AUTH NO. ONLY / MINING CLAIM MONEY RECEIVED (455) CASES: AMC111624/\$8500.00	MAINT 2004 (85)	- n/a -	8500.00
TOTAL:					\$8,500.00

PAYMENT INFORMATION

1	AMOUNT: \$8,500.00	POSTMARKED: N/A
	TYPE: CHECK	RECEIVED: 08/12/2003
	CHECK NO: 2070	
	NAME: HARRIS & THOMPSON 6121 LAKESIDE DRIVE STE 260 RENO NV 89511	

REMARKS

This receipt was generated by the automated BLM Collections and Billing System and is a paper representation of a portion of the official electronic record contained therein.

Receipt No. 549181
 Trans No. 573894

LEAD FILE #'S D 1 of 2
AMC 105388, 103090, 108100, 111624,
124344, 149338, 190496, 198225
219621, 227311, 248835, 275669
322901, 338752, 347203, 347702

AMC Number	Code	Amount
105388	482	100
103090-103091		200
108100		100
111624-111627		400
124344-124347		400
149344-149345		200
149336-149340		500
149347		100
190497-190498		200
190502-190505		400
190507		100
190510		100
198225-198229		500
219621-219622		200
219624-219625		200
227311		100
TOTAL:	482	\$3800

AMC Number	Code	Amount
248845-248846	482	200
275680-275681		200
322901-322902		200
322905		100
322907		100
338767		100
338769		100
338771		100
338773-338777		500
338785-338796		1200
347203-347209		700
347211-347213		300
347216		100
347224-347227		400
347233		100
347237-347238		200
TOTAL:	482	\$4600

Date of Doc 8/27/02
 Date of Rec't 8/27/02
 Amount Rec'd \$4600.00
 Amount Earned 8,500.00

Date Entered: 9/27/02 JK
 Date Verified: 10/22/02 AB
 Sent to Accts: " "
 Date Earned: _____

- 480 POL
- 481 NOI
- 482 MAINT
- 396 TRANS
- 635 AMEND

NOTES:

HARRIS & THOMPSON
AN ASSOCIATION OF ATTORNEYS

RICHARD W. HARRIS
RICHARD K. THOMPSON

6121 LAKESIDE DRIVE
SUITE 260
RENO, NEVADA 89511
PHONE (775) 825-4300
FAX (775) 825-4829

August 26, 2002

BY FEDERAL EXPRESS

Mining Records Division
Arizona State Office
Bureau of Land Management
222 North Central Avenue
Phoenix, Arizona 85004

STATE OFFICE
MINING RECORDS DIVISION
2002 AUG 27 A 10:08
LAND MANAGEMENT

Re: 2002-2003 Federal Claim Maintenance Fees (Oro Blanco Project)

Dear Sir or Madam:

I enclose our Trust Check No. 1922 in the amount of \$8,500.00. This represents payment of the 2002-2003 federal claim maintenance fees for 85 unpatented lode mining claims which comprise the "Oro Blanco Project" situated in Santa Cruz County, Arizona. The claims are more particularly described on Exhibit A attached hereto.

The foregoing claim maintenance fees have been paid in lieu of federal assessment work by the claim owner, Minefinders (USA) Inc., whose address is 3545 Airway Drive, Suite 102, Reno, Nevada 89511.

Please return evidence of filing to this office. Thank you for your attention.

Very truly yours,



Richard W. Harris

RWH/hhr
minefinders/8258/2002 mining
check/exhibit a

cc: Mr. Mark Bailey (by telecopier)
Mr. Tench Page (by telecopier)

9/27/02JK
ENTERED INTO COMPUTER

EXHIBIT A

The Claims consist of the following unpatented lode mining claims situated in the Oro Blanco Mining District, Santa Cruz County, Arizona, in Sections 7, 18, 19, 20, 21, 29, 30, 31 and 32, Township 23 South, Range 11 East, G&SR Mer., the names of which and the place of record of the location notices thereof in the official records of the County Recorder and authorized office of the Bureau of Land Management are as follows:

<u>Name of Claim</u>	<u>Sta Cruz County</u> <u>Book</u> <u>Page</u>	<u>BLM Serial</u> <u>A MC No.</u>
----------------------	---	--------------------------------------

The following claims are collectively referred to as the "White Gold Group"

White Gold 1	285	459-60	111624✓
White Gold 2	285	461-62	111625✓
White Gold 3	285	463-64	111626✓
White Gold 4	285	465-66	111627✓
White Gold 5	295	635-36	124344✓
White Gold 6	295	637-38	124345✓
White Gold 7	295	639-40	124346✓
White Gold 8	295	641-42	124347✓
White Gold 9	317	675-77	149336✓
White Gold 10	317	678-80	149337✓
White Gold 11	317	260-62	149338✓
White Gold 12	317	263-65	149339✓
White Gold 13	317	681-83	149340✓
White Gold 17	317	693	149344✓
White Gold 18	317	257-59	149345✓
White Gold 20	317	699-701	149347✓
White Gold 22	348	136-37	198225✓
White Gold 23	348	138-39	198226✓
White Gold 24	348	140-41	198227✓
White Gold 25	348	142-43	198228✓
White Gold 26	348	144-45	198229✓
White Gold 28	372	266-68	219621✓
White Gold 29	372	269-70	219622✓
White Gold 31	372	273-74	219624✓
White Gold 32	372	275-76	219625✓
White Gold 38	417	517-18	248845✓
White Gold 39	417	519-20	248846✓

The following claims are collectively referred to as the "WG Group"

WG 101	459	161-62	275680
WG 102	459	163-64	275681
WG 108	587	736-37	322907

BUREAU OF LAND MANAGEMENT
 OFFICE OF THE COUNTY RECORDER
 SANTA CRUZ COUNTY, ARIZONA
 A 10-08

<u>Name of Claim</u>	<u>Sta Cruz County</u>		<u>BLM Serial A MC No.</u>
	<u>Book</u>	<u>Page</u>	
Oro Fino	381	541	227311✓
El Gato 1	587	724-25	322901✓
El Gato 2	587	726-27	322902✓
LP 1	587	732-33	322905✓
TWO	282	149	108100✓

The following claims are collectively referred to as the "West Group"

West 2	341	408	190497✓
West 3	341	409	190498✓
West 7	341	413	190502✓
West 8	341	414	190503✓
West 9	341	415	190504✓
West 10	341	416	190505✓
West 12	341	418	190507✓
West 15	341	387-88	190510✓

The following claims are collectively referred to as the "Mary Group"

MARY 1	275	260-61	103090✓
Amended	312	428-29	
MARY 2	275	262-63	103091✓
Amended	312	420-21	
MARY 3	280	55-56	105388✓
Amended	306	277-78	
Amended	312	424-25	

ARIZONA
 STATE OFFICE
 PHOENIX, ARIZONA
 2002 AUG 27 A 10:08
 BUREAU OF
 LAND MANAGEMENT

EXHIBIT A (Continued)

Oro Blanco Project, Santa Cruz County, Arizona

<u>Claim Names</u>	<u>AMC Numbers</u>
BP 16	338767✓
BP 18	338769✓
BP 20	338771✓
BP 22-26	338773-338777✓
BP 34-45	338785-338796✓
BP 49	347243✓
BP 50-56	347203-347209✓
BP 58-60	347211-347213✓
BP 63	347216✓
BP 71-74	347224-347227✓
BP 80	347233✓
BP 84-85	347237-347238✓

minfinders/8258
exhibit a 1999-2000

STATE OF ARIZONA
PHOTOGRAPHY

2002 AUG 27 A 10:09

RECEIVED
STATE OF ARIZONA
PHOTOGRAPHY

United States Department of the Interior
Bureau of Land Management
 BUSINESS & SUPPORT SVCS DIV
 222 N CENTRAL AVE
 PHOENIX, AZ 85004 -2203
 Phone: (602) 417-9200

Receipt	
No:	549181

Transaction #: 573894
Date of Transaction: 08/27/2002

CUSTOMER:	HARRIS & THOMPSON 6121 LAKESIDE DRIVE STE 260 RENO,NV 89511
------------------	--

LINE #	QTY	DESCRIPTION	REMARKS	UNIT PRICE	TOTAL
1	1.00	LOCATABLE MINERALS / MINING CLAIMS-NOT NEW-UNADJUD,ONE AUTH NO. ONLY / MINING CLAIM MONEY RECEIVED (455) CASES: AMC111624/\$8500.00	MAINT 2003 (85)	- n/a -	8500.00
TOTAL:					\$8,500.00

PAYMENT INFORMATION					
1	AMOUNT:	\$8,500.00	POSTMARKED:	08/26/2002	
	TYPE:	CHECK	RECEIVED:	08/27/2002	
	CHECK NO:	1922			
	NAME:	RICHARD W. HARRIS PC 6121 LAKESIDE DRIVE STE 260 RENO NV 89511			

REMARKS

This receipt was generated by the automated BLM Collections and Billing System and is a paper representation of a portion of the official electronic record contained therein.

Receipt No. 368072

LEAD FILE #'S 48

Trans No. 386740

103090, 105388, 108100, 111624

124344, 149336, 190496, 198225,

219621, 227311, 248845, 275669

322901, 338752, 347203, 338752

AMC Number	Code	Amount
103090 - 103091	482	200
105388	1	100
108100		100
111624 - 111627		400
124344 - 124347		400
149336 - 149340		500
149344 - 149345		200
149347		100
190497 - 190498		300
190502 - 190505		400
190507		100
190510		100
198225 - 198229		500
219621 - 219622		200
219624 - 219625		200
227311		100
TOTAL: 347243		\$ 100

AMC Number	Code	Amount
248845 - 248846	482	200 -
275680 - 275681		200
322901 - 322902		200
322905		100
322907		100
338767		100
338769		100
338771		100
347203 - 347209		700
347211 - 347213		300
347216		100
347224 - 347227		400
347233		100
347237 - 347239		200
338773 - 338777		500
338785 - 338796		1200
TOTAL:		\$ 8500

Date of Doc _____

Date Entered: 10/25/01 aj

Date of Rec't _____

Date Verified: _____

Amount Rec'd _____

Sent to Accts: _____

Amount Earned _____

Date Earned: _____

- 480 POL
- 481 NOI
- 482 MAINT
- 396 TRANS
- 635 AMEND

NOTES:

HARRIS & THOMPSON
AN ASSOCIATION OF ATTORNEYS

RICHARD W. HARRIS
RICHARD K. THOMPSON

6121 LAKESIDE DRIVE
SUITE 260
RENO, NEVADA 89511
PHONE (775) 825-4300
FAX (775) 825-4829

August 28, 2001

BY FEDERAL EXPRESS

Mining Records Division
Arizona State Office
Bureau of Land Management
222 North Central Avenue
Phoenix, Arizona 85004

Re: 2001-2002 Federal Claim Maintenance Fees (Oro Blanco Project)

Dear Sir or Madam:

I enclose our Trust Check No. 1797 in the amount of \$8,500.00. This represents payment of the 2001-2002 federal claim maintenance fees for 85 unpatented lode mining claims which comprise the "Oro Blanco Project" situated in Santa Cruz County, Arizona. The claims are more particularly described on Exhibit A attached hereto.

The foregoing claim maintenance fees have been paid in lieu of federal assessment work by the claim owner, Minefinders (USA) Inc., whose address is 3545 Airway Drive, Suite 102, Reno, Nevada 89511.

Please return evidence of filing to this office. Thank you for your attention.

Very truly yours,



Richard W. Harris

RWH/hhr
minefinders/8258/2001 mining
check/exhibit a

cc: Mr. Mark Bailey (by telecopier)
Mr. Tench Page (by telecopier)

trans # 326740

EXHIBIT A

The Claims consist of the following unpatented lode mining claims situated in the Oro Blanco Mining District, Santa Cruz County, Arizona, in Sections 7, 18, 19, 20, 21, 29, 30, 31 and 32, Township 23 South, Range 11 East, G&SR Mer., the names of which and the place of record of the location notices thereof in the official records of the County Recorder and authorized office of the Bureau of Land Management are as follows:

<u>Name of Claim</u>	<u>Sta Cruz County</u>		<u>BLM Serial</u>
	<u>Book</u>	<u>Page</u>	<u>A MC No.</u>
The following claims are collectively referred to as the "White Gold Group"			
White Gold 1	285	459-60	111624
White Gold 2	285	461-62	111625
White Gold 3	285	463-64	111626
White Gold 4	285	465-66	111627
White Gold 5	295	635-36	124344
White Gold 6	295	637-38	124345
White Gold 7	295	639-40	124346
White Gold 8	295	641-42	124347
White Gold 9	317	675-77	149336
White Gold 10	317	678-80	149337
White Gold 11	317	260-62	149338
White Gold 12	317	263-65	149339
White Gold 13	317	681-83	149340
White Gold 17	317	693	149344
White Gold 18	317	257-59	149345
White Gold 20	317	699-701	149347
White Gold 22	348	136-37	198225
White Gold 23	348	138-39	198226
White Gold 24	348	140-41	198227
White Gold 25	348	142-43	198228
White Gold 26	348	144-45	198229
White Gold 28	372	266-68	219621
White Gold 29	372	269-70	219622
White Gold 31	372	273-74	219624
White Gold 32	372	275-76	219625
White Gold 38	417	517-18	248845
White Gold 39	417	519-20	248846

The following claims are collectively referred to as the "WG Group"

WG 101	459	161-62	275680
WG 102	459	163-64	275681
WG 108	587	736-37	322907

<u>Name of Claim</u>	<u>Sta Cruz County</u>		<u>BLM Serial A MC No.</u>
	<u>Book</u>	<u>Page</u>	
Oro Fino	381	541	227311
El Gato 1	587	724-25	322901
El Gato 2	587	726-27	322902
LP 1	587	732-33	322905
TWO	282	149	108100

The following claims are collectively referred to as the "West Group"

West 2	341	408	190497
West 3	341	409	190498
West 7	341	413	190502
West 8	341	414	190503
West 9	341	415	190504
West 10	341	416	190505
West 12	341	418	190507
West 15	341	387-88	190510

The following claims are collectively referred to as the "Mary Group"

MARY 1	275	260-61	103090
Amended	312	428-29	
MARY 2	275	262-63	103091
Amended	312	420-21	
MARY 3	280	55-56	105388
Amended	306	277-78	
Amended	312	424-25	

2001 AUG 29 A 10:25
 16
 LAM...
 ...

EXHIBIT A (Continued)

Oro Blanco Project, Santa Cruz County, Arizona

<u>Claim Names</u>	<u>AMC Numbers</u>
BP 16	338767
BP 18	338769
BP 20	338771
BP 22-26	338773-338777
BP 34-45	338785-338796
BP 49	347243
BP 50-56	347203-347209
BP 58-60	347211-347213
BP 63	347216
BP 71-74	347224-347227
BP 80	347233
BP 84-85	347237-347238

39

minfinders/8258
exhibit a 1999-2000

2001 JUN 29 A 10:25
LAND MANAGEMENT

United States Department of the Interior
Bureau of Land Management
 BUSINESS & SUPPORT SVCS DIV
 222 N CENTRAL AVE
 PHOENIX, AZ 85004 -2203
 Phone: (602) 417-9200

Receipt	
No:	368072

Transaction #: 386740
 Date of Transaction: 08/29/2001

CUSTOMER:	HARRIS & THOMPSON 6121 LAKESIDE DRIVE STE 260 RENO, NV 89511
-----------	---

LINE #	QTY	COMMODITY / SUBJECT / ACTION / PRODUCT	REMARKS	UNIT PRICE	TOTAL
1	1.00	LOCATABLE MINERALS / MINING CLAIMS-NOT NEW-UNADJUD, ONE AUTH NO. ONLY / MINING CLAIM MONEY RECEIVED (455)	MAINT 2002 (85)	- n/a -	\$8,500.00
TOTAL:					\$8,500.00

PAYMENT INFORMATION			
1	AMOUNT:	\$8,500.00	POSTMARKED: 08/28/2001
	TYPE:	CHECK	RECEIVED: 08/29/2001
	CHECK NO:	1797	
	NAME:	RICHARD W HARRIS PC TRUST AC 6121 LAKESIDE DRIVE STE 260 RENO NV 89511	

REMARKS
PHONE: SEE DOC

CASE SERIAL NUMBER INFORMATION		
TRNS #	LINE #	CASES
386740	1	AMC111624/\$8500.00

This receipt was generated by the automated BLM Collections and Billings System and is a paper representation of a portion of the official electronic record contained therein.

ENTERED INTO COMPUTER

10/25/01 aj

Receipt #: 181246

Amount Received: 8500.⁰⁰

Date: 8-31-00

Transaction #: 194545

Lead #: 103090-108100-105388-111624
124344-149336-190496-198225-219621
227311-248835-275669-322901-338752
347203

AMC #	Code	\$\$\$\$
103090-103091	482	200.-
108100		100.-
105388		100.-
111624-111627		400.-
124344-124347		400.-
149336-149340		500.-
149344-149345		200.-
149347		100.-
190497-190498		200.-
190502-190505		400.-
190507		100.-
190510		100.-
198225-198229		500.-
219621-219622		200.-
219624-219625		200.-

Total: 8500.⁰⁰

- 480----POL-----\$5
- 481----NOI-----\$5
- 482----Maint.---\$100
- 396----Trf.-----\$5
- 635----Amd.-----\$5
- 379----Refund

AMC #	Code	\$\$\$\$
227311	482	100.-
248845-248846		200.-
275680-275681		200.-
322901-322902		200.-
322905		100.-
322907		100.-
338767		100.-
338769		100.-
338771		100.-
338773-338777		500.-
338785-338796		1200.-
347243		100.-
347203-347209		700.-
347211-347213		300.-
347216		100.-

347224-347227 400.-
 347233 100.-
 347237-347238 200.-
 Entered: _____

Date: 9-6-00

Verified: _____ Date: 10/12/00

Sent to Accounts: _____ Date: 10/12/00

Earned by Accounts: _____ Date: _____

HARRIS & THOMPSON
AN ASSOCIATION OF ATTORNEYS

RICHARD W. HARRIS
RICHARD K. THOMPSON

6121 LAKESIDE DRIVE
SUITE 260
RENO, NEVADA 89511
PHONE (775) 825-4300
FAX (775) 825-4829

August 30, 2000

BY FEDERAL EXPRESS
AIRBILL NO. 8186 3211 1635

Mining Records Division
Arizona State Office
Bureau of Land Management
222 North Central Avenue
Phoenix, Arizona 85004

Re: 2000-2001 Federal Claim Maintenance Fees (Oro Blanco Project)

Dear Sir or Madam:

I enclose our Trust Check No. 1661 in the amount of \$8,500.00. This represents payment of the 2000-2001 federal rental fees for 85 unpatented lode mining claims which comprise the "Oro Blanco Project" situated in Santa Cruz County, Arizona. The claims are more particularly described on Exhibit A attached hereto.

The foregoing claim maintenance fees have been paid in lieu of federal assessment work by the claim owner, Minefinders (USA) Inc., whose address is 3545 Airway Drive, Suite 102, Reno, Nevada 89511.

Please return evidence of filing to this office. Thank you for your attention.

Very truly yours,



Richard W. Harris

RWH/hhr
minefinders/8258/2000-2001 az blm (oro)
check

cc: Mr. Mark Bailey (by telecopier)
Mr. Tench Page (by telecopier)

Aug 31 10 45 AM '00
RECEIVED
MINEFINDERS (USA) INC.
RENO, NEVADA

EXHIBIT A

The Claims consist of the following unpatented lode mining claims situated in the Oro Blanco Mining District, Santa Cruz County, Arizona, in Sections 7, 18, 19, 20, 21, 29, 30, 31 and 32, Township 23 South, Range 11 East, G&SR Mer., the names of which and the place of record of the location notices thereof in the official records of the County Recorder and authorized office of the Bureau of Land Management are as follows:

<u>Name of Claim</u>	<u>Sta Cruz County</u>		<u>BLM Serial</u>
	<u>Book</u>	<u>Page</u>	<u>A MC No.</u>
The following claims are collectively referred to as the "White Gold Group"			
White Gold 1	285	459-60	111624
White Gold 2	285	461-62	111625
White Gold 3	285	463-64	111626
White Gold 4	285	465-66	111627
White Gold 5	295	635-36	124344
White Gold 6	295	637-38	124345
White Gold 7	295	639-40	124346
White Gold 8	295	641-42	124347
White Gold 9	317	675-77	149336
White Gold 10	317	678-80	149337
White Gold 11	317	260-62	149338
White Gold 12	317	263-65	149339
White Gold 13	317	681-83	149340
White Gold 17	317	693	149344
White Gold 18	317	257-59	149345
White Gold 20	317	699-701	149347
White Gold 22	348	136-37	198225
White Gold 23	348	138-39	198226
White Gold 24	348	140-41	198227
White Gold 25	348	142-43	198228
White Gold 26	348	144-45	198229
White Gold 28	372	266-68	219621
White Gold 29	372	269-70	219622
White Gold 31	372	273-74	219624
White Gold 32	372	275-76	219625
White Gold 38	417	517-18	248845
White Gold 39	417	519-20	248846

The following claims are collectively referred to as the "WG Group"

WG 101	459	161-62	275680
WG 102	459	163-64	189567
WG 108	587	736-37	322907

RECEIVED
BUREAU OF
LAND MANAGEMENT

AUG 20 10 33 AM '97

STATE OF ARIZONA
BUREAU OF LAND MANAGEMENT
PHOENIX, ARIZONA

AUG 27 9 47 AM '97

Exhibit A, Page 1

ENTERED IN COMPUTER

10-9-60

ARIZONA
STATE OFFICE
PHOENIX, ARIZONA
AUG 25 10 12 AM '97

30

30 sqm

3

C 30

<u>Name of Claim</u>	<u>Sta Cruz County Book</u>	<u>Page</u>	<u>BLM Serial A MC No.</u>
Oro Fino	381	541	227311
El Gato 1	587	724-25	322901
El Gato 2	587	726-27	322902
LP 1	587	732-33	322905
TWO	282	149	108100

The following claims are collectively referred to as the "West Group"

West 2	341	408	190497
West 3	341	409	190498
West 7	341	413	190502
West 8	341	414	190503
West 9	341	415	190504
West 10	341	416	190505
West 12	341	418	190507
West 15	341	387-88	190510

The following claims are collectively referred to as the "Mary Group"

MARY 1	275	260-61	103090
Amended	312	428-29	
MARY 2	275	262-63	103091
Amended	312	420-21	
MARY 3	280	55-56	105388
Amended	306	277-78	
Amended	312	424-25	

RECEIVED
 BUREAU OF LAND MANAGEMENT
 U.S. DEPARTMENT OF THE INTERIOR
 AUG 27 9 47 AM '98

PROPERTY OF BUREAU OF LAND MANAGEMENT

00. 10 10 AM '00

RECEIVED
 BUREAU OF LAND MANAGEMENT

10/12/00
 ENTERED IN COMPUTER

9600

4
 165MM

EXHIBIT A (Continued)

Oro Blanco Project, Santa Cruz County, Arizona

<u>Claim Names</u>	<u>AMC Numbers</u>
BP 16	338767
BP 18	338769
BP 20	338771
BP 22-26	338773-338777
BP 34-45	338785-338796
BP 49	347243
BP 50-56	347203-347209
BP 58-60	347211-347213
BP 63	347216
BP 71-74	347224-347227
BP 80	347233
BP 84-85	347237-347238

minfinders/8258
exhibit a 1999-2000

10/12/00
10/12/00
10/12/00

10/12/00
ENTERED IN COMPUTER
for 84-00

United States Department of the Interior
Bureau of Land Management
 BUSINESS & SUPPORT SVCS DIV
 222 N CENTRAL AVE
 PHOENIX, AZ 85004 -2203
 Phone: (602) 417-9200

Receipt	
No:	181246

Transaction #: 194545
 Date of Transaction: 08/31/2000

CUSTOMER: RICHARD W HARRIS
 6121 LAKESIDE DR 260
 RENO, NV 89511

LINE #	QTY	COMMODITY / SUBJECT / ACTION / PRODUCT	REMARKS	UNIT PRICE	TOTAL
1	1	LOCATABLE MINERALS / MINING CLAIMS-ACCOUNTS/UNADJUDICATED / MINING CLAIM MONEY RECEIVED (455)	MAINT 2001 (85)	- n/a -	\$8,500.00

TOTAL: \$8,500.00

PAYMENT INFORMATION

1	AMOUNT:	\$8,500.00	POSTMARKED:	08/31/2000
	TYPE:	CHECK	RECEIVED:	08/31/2000
	CHECK NO:	1661		
	NAME:	HARRIS, RICHARD W 6121 LAKESIDE DR 260 RENO NV 89511		

REMARKS

775-825-4300

CASE SERIAL NUMBER INFORMATION

TRNS #	LINE #	CASES
194545	1	AMC111624

This receipt was generated by the automated BLM Collections and Billings System and is a paper representation of a portion of the official electronic record contained therein.

HARRIS, TRIMMER & THOMPSON

AN ASSOCIATION OF ATTORNEYS

RICHARD W. HARRIS
KATHLEEN S. TRIMMER
RICHARD K. THOMPSON

6121 LAKESIDE DRIVE
SUITE 260
RENO, NEVADA 89511
MAILING ADDRESS:
POST OFFICE BOX 70250
RENO, NEVADA 89570-0250
(775) 825-4300
FAX (775) 825-4829

338752
105388
111624
248835
124344
227311
149336
322901
108100
190496
198225
219621

August 25, 1999

BY FEDERAL EXPRESS
AIRBILL NO. 811124664669

Mining Records Division
Arizona State Office
Bureau of Land Management
222 North Central Avenue
Phoenix, Arizona 85004

Re: 1999-2000 Federal Claim Maintenance Fees (Oro Blanco Project)

Dear Sir or Madam:

103090
347203

I enclose our Trust Check No. 1355 in the amount of \$10,800.00. This represents payment of the 1999-2000 federal rental fees for 108 unpatented lode mining claims which comprise the "Oro Blanco Project" situated in Santa Cruz County, Arizona. The claims are more particularly described on Exhibit A attached hereto.

The foregoing claim maintenance fees have been paid in lieu of federal assessment work by the claim owner, Minefinders (USA) Inc., whose address is 3545 Airway Drive, Suite 102, Reno, Nevada 89511.

108 encl

Please return evidence of filing to this office. Thank you for your attention.

Very truly yours,



Richard W. Harris

Aug 25 10 55 AM '99
108 encl

RWH/bc
Enclosures

cc: Mr. Mark Bailey (by telecopier)
Mr. Tench Page (by telecopier)

EXHIBIT A

The Claims consist of the following unpatented lode mining claims situated in the Oro Blanco Mining District, Santa Cruz County, Arizona, in Sections 7, 18, 19, 20, 21, 29, 30, 31 and 32, Township 23 South, Range 11 East, G&SR Mer., the names of which and the place of record of the location notices thereof in the official records of the County Recorder and authorized office of the Bureau of Land Management are as follows:

<u>Name of Claim</u>	<u>Sta Cruz County Book</u>	<u>Page</u>	<u>BLM Serial A MC No.</u>
The following claims are collectively referred to as the "White Gold Group"			
White Gold 1	285	459-60	111624
White Gold 2	285	461-62	111625
White Gold 3	285	463-64	111626
White Gold 4	285	465-66	111627
White Gold 5	295	635-36	124344
White Gold 6	295	637-38	124345
White Gold 7	295	639-40	124346
White Gold 8	295	641-42	124347
White Gold 9	317	675-77	149336
White Gold 10	317	678-80	149337
White Gold 11	317	260-62	149338
White Gold 12	317	263-65	149339
White Gold 13	317	681-83	149340
White Gold 17	317	693	149344
White Gold 18	317	257-59	149345
White Gold 20	317	699-701	149347
White Gold 22	348	136-37	198225
White Gold 23	348	138-39	198226
White Gold 24	348	140-41	198227
White Gold 25	348	142-43	198228
White Gold 26	348	144-45	198229
White Gold 28	372	266-68	219621
White Gold 29	372	269-70	219622
White Gold 31	372	273-74	219624
White Gold 32	372	275-76	219625
White Gold 38	417	517-18	248845
White Gold 39	417	519-20	248846

The following claims are collectively referred to as the "WG Group"

WG 101	459	161-62	275680
WG 102	459	163-64	189575
WG 108	587	736-37	2022907

RECEIVED BUREAU OF LAND MANAGEMENT

AUG 20 10 33 AM '98

STATE OF ARIZONA
 PHOENIX, ARIZONA
 COUNTY RECORDER
 AUG 27 9 47 AM '98

Exhibit A, Page 1

ARIZONA STATE OFFICE
 PHOENIX, ARIZONA
 AUG 25 10 12 AM '97

RECEIVED BUREAU OF LAND MANAGEMENT

ENTERED INTO COMPUTER

8/25/98

30

30

3

30

<u>Name of Claim</u>	<u>Sta Cruz County Book</u>	<u>Page</u>	<u>BLM Serial A MC No.</u>
Oro Fino	381	541	227311
El Gato 1	587	724-25	322901
El Gato 2	587	726-27	322902
LP 1	587	732-33	322905
TWO	282	149	108100

The following claims are collectively referred to as the "West Group"

West 2	341	408	190497
West 3	341	409	190498
West 7	341	413	190502
West 8	341	414	190503
West 9	341	415	190504
West 10	341	416	190505
West 12	341	418	190507
West 15	341	387-88	190510

The following claims are collectively referred to as the "Mary Group"

MARY 1	275	260-61	103090
Amended	312	428-29	
MARY 2	275	262-63	103091
Amended	312	420-21	
MARY 3	280	55-56	105388
Amended	306	277-78	
Amended	312	424-25	

ENTERED INTO COMPUTER

9/8/99 *SC*

ARTICLE
STATE OF
PROVIDENCE

AUG 27 9 47 AM '99

RECEIVED
BUREAU OF
LAND MANAGEMENT

4

165M

AUG 27 1999

RECEIVED
BUREAU OF
LAND MANAGEMENT

EXHIBIT A (Continued)

Oro Blanco Project, Santa Cruz County, Arizona

<u>Claim Names</u>	<u>AMC Numbers</u>
BP 11	338762
BP 14	338765
BP 16	338767
BP 18	338769
BP 20	338771
BP 22-45	338773-338796
BP 49	347243
BP 50-65	347203-347218
BP 67	347220
BP 71-74	347224-347227
BP 78	347231
BP 80-89	347233-347242

AUG 25 10 59 AM '99

ENTERED INTO COMPUTER

9/5/99 AC

RECEIVED
BUREAU OF
LAND MANAGEMENT
AUG 27 9 47 AM '99
ARIZONA
STATE OFFICE
PHOENIX, ARIZONA

62 sqm

UNITED STATES
DEPARTMENT OF THE INTERIOR
BUREAU OF LAND MANAGEMENT

RECEIPT AND ACCOUNTING ADVICE

NO. 2297007

CD/AZ

08/28/99

Subject: CLAIM MAINTENANCE FEE 2000

2 35 13

19,800.00

Applicant:

RICHARD HARRIS, ATTY
6121 LAKESIDE DRIVE STE 200
RENO NV 89570

OK 1355

Remitter: FUR: NINEFINDERS (USA) INC

Assignor:

LEASE MANAGEMENT DATA NEW UPDATE PAYMENT

ORIGINAL SERIAL NO.	ASG.	TYPE	ST.	CTY.	FUND SYMBOL			ACRES/UNITS	RATE
APC 11628 ET AL	(100)								

AMOUNT	ANV. DATE	EXP. DATE	BILL CYC.	S/C	DISTRICT	NEXT BILL	MISC. DATA	U of M	ACTUAL UNITS

ASSIGNMENT SERIAL NO.	ASG.	TYPE	ST.	CTY.	FUND SYMBOL			ACRES/UNITS	RATE

AMOUNT	ANV. DATE	EXP. DATE	BILL CYC.	S/C	DISTRICT	NEXT BILL	MISC. DATA	U of M	ACTUAL UNITS

APPLY REMITTANCE

ACTION	FUND SYMBOL	CTY.	AMOUNT
FILING FEE			
RENTAL			
UNEARNED			
REFUND			
TOTAL			
AMOUNT DUE			

Remarks:

BY:

DATE:

- Lease in Escrow?
- KGS?
- Auto Escalates?
- Auto Renew?

- Of Interest?
- Operating Rights?
- Operator
- Bond Filed?

FOR MMS USE ONLY

BILLEE		FOREST REFUGE
NUMBER		
OCS SECTION		
CODE		

S, TRIMMER & THOMPSON
ASSOCIATION OF ATTORNEYS

RICHARD W. HARRIS
KATHLEEN S. TRIMMER
RICHARD K. THOMPSON

198225-111624
2111-124344
248835-149336
275669

6121 LAKESIDE DRIVE
SUITE 260
RENO, NEVADA 89511
MAILING ADDRESS:
POST OFFICE BOX 70250
RENO, NEVADA 89570-0250
(702) 825-4300
FAX (702) 825-4829

322300
227311
322901
108100
190496
103090
105388

August 25, 1998

BY FEDERAL EXPRESS
AIRBILL NO. 805189607745

338752
347203

Mining Records Division
Arizona State Office
Bureau of Land Management
3707 North Seventh Street
Phoenix, Arizona 85014

Re: 1998-99 Federal Claim Maintenance Fees (Oro Blanco Project)

Dear Sir or Madam:

I enclose our Trust Check No. 1187 in the amount of \$10,800.00. This represents payments of the 1998-99 federal rental fees for 108 unpatented lode mining claims which comprise the "Oro Blanco Project" situated in Santa Cruz County, Arizona. The claims are more particularly described on Exhibit A attached hereto.

The foregoing claim maintenance fees have been paid in lieu of federal assessment work by the claim owner, Minefinders (USA) Inc., whose address is 5301 Longley Lane, Suite D-48, Reno, Nevada 89511.

Please return evidence of filing to this office. Thank you for your attention.

Very truly yours,



Richard W. Harris

RWH/bc

Enclosures

cc: Mr. Mark Bailey (by telecopier)
Mr. Tench Page (by telecopier)

Aug 27 9 47 AM '98
STATE OF NEVADA
RECORDS DIVISION

EXHIBIT A

The Claims consist of the following unpatented lode mining claims situated in the Oro Blanco Mining District, Santa Cruz County, Arizona, in Sections 7, 18, 19, 20, 21, 29, 30, 31 and 32, Township 23 South, Range 11 East, G&SR Mer., the names of which and the place of record of the location notices thereof in the official records of the County Recorder and authorized office of the Bureau of Land Management are as follows:

<u>Name of Claim</u>	<u>Sta Cruz County</u>		<u>BLM Serial</u>
	<u>Book</u>	<u>Page</u>	<u>A MC No.</u>

The following claims are collectively referred to as the "White Gold Group"

White Gold 1	285	459-60	111624
White Gold 2	285	461-62	111625
White Gold 3	285	463-64	111626
White Gold 4	285	465-66	111627
White Gold 5	295	635-36	124344
White Gold 6	295	637-38	124345
White Gold 7	295	639-40	124346
White Gold 8	295	641-42	124347
White Gold 9	317	675-77	149336
White Gold 10	317	678-80	149337
White Gold 11	317	260-62	149338
White Gold 12	317	263-65	149339
White Gold 13	317	681-83	149340
White Gold 17	317	693	149344
White Gold 18	317	257-59	149345
White Gold 20	317	699-701	149347
White Gold 22	348	136-37	198225
White Gold 23	348	138-39	198226
White Gold 24	348	140-41	198227
White Gold 25	348	142-43	198228
White Gold 26	348	144-45	198229
White Gold 28	372	266-68	219621
White Gold 29	372	269-70	219622
White Gold 31	372	273-74	219624
White Gold 32	372	275-76	219625
White Gold 38	417	517-18	248845
White Gold 39	417	519-20	248846

The following claims are collectively referred to as the "WG Group"

WG 101	459	161-62	275680
WG 102	459	163-64	75681
WG 108	587	736-37	322907

RECEIVED BUREAU OF LAND MANAGEMENT
AUG 20 10 30 AM '98

STATE OF ARIZONA
BUREAU OF LAND MANAGEMENT
PHOENIX, ARIZONA

AUG 27 9 47 AM '98

Exhibit A, Page 1

ENTERED INTO COMPUTER

ARIZONA STATE OFFICE
PHOENIX, ARIZONA
AUG 25 10 12 AM '98

RECEIVED BUREAU OF LAND MANAGEMENT
AUG 25 10 12 AM '98

AUG 28 1998

30
30 sqm
3
30 sq

<u>Name of Claim</u>	Sta Cruz County		BLM Serial A MC No.
	<u>Book</u>	<u>Page</u>	
Oro Fino	381	541	227311
El Gato 1	587	724-25	322901
El Gato 2	587	726-27	322902
LP 1	587	732-33	322905
TWO	282	149	108100

The following claims are collectively referred to as the "West Group"

West 2	341	408	190497
West 3	341	409	190498
West 7	341	413	190502
West 8	341	414	190503
West 9	341	415	190504
West 10	341	416	190505
West 12	341	418	190507
West 15	341	387-88	190510

The following claims are collectively referred to as the "Mary Group"

MARY 1	275	260-61	103090
Amended	312	428-29	
MARY 2	275	262-63	103091
Amended	312	420-21	
MARY 3	280	55-56	105388
Amended	306	277-78	
Amended	312	424-25	

ENTERED INTO COMPUTER

AUG 26 1998

STATE OF CALIFORNIA
BUREAU OF LAND MANAGEMENT

AUG 27 9 47 AM '98

RECEIVED
BUREAU OF LAND MANAGEMENT
U.S. DEPARTMENT OF THE INTERIOR

4

lb smm

EXHIBIT A (Continued)

Oro Blanco Project, Santa Cruz County, Arizona

<u>Claim Names</u>	<u>AMC Numbers</u>
BP 11	338762
BP 14	338765
BP 16	338767
BP 18	338769
BP 20	338771
BP 22-45	338773-338796
BP 49	347243
BP 50-65	347203-347218
BP 67	347220
BP 71-74	347224-347227
BP 78	347231
BP 80-89	347233-347242

RECEIVED
PREPARED
LARRY R. JENNINGS
AUG 27 9 47 AM '98
APPROPRIATE
STAFF
PHOTOGRAPHY

ENTERED INTO COMPUTER

AUG 28 1998 *JS*

62 sqm

UNITED STATES
DEPARTMENT OF THE INTERIOR
BUREAU OF LAND MANAGEMENT

RECEIPT AND ACCOUNTING ADVICE

NO. 2389757 04

TC/AZ 08/27/98

Subject: CLAIM MAINTENANCE FEE 1999 - 108 2 84 13 10,800.00

Applicant:

RICHARD HARRIS PC
6121 LAKESIDE DR STE 260
BDX 70250
RENO NV 89570

CK 1187
Remitter: 702 825-4300

Assignor:

LEASE MANAGEMENT DATA NEW UPDATE PAYMENT

ORIGINAL SERIAL NO.	ASG.	TYPE	ST.	CTY.	FUND SYMBOL	ACRES/UNITS	RATE
AMC 111624, ET AL							

AMOUNT	ANV. DATE	EXP. DATE	BILL CYC.	S/C	DISTRICT	NEXT BILL	MISC. DATA	U of M	ACTUAL UNITS

ASSIGNMENT SERIAL NO.	ASG.	TYPE	ST.	CTY.	FUND SYMBOL	ACRES/UNITS	RATE

AMOUNT	ANV. DATE	EXP. DATE	BILL CYC.	S/C	DISTRICT	NEXT BILL	MISC. DATA	U of M	ACTUAL UNITS

APPLY REMITTANCE

ACTION	FUND SYMBOL	CTY.	AMOUNT
FILING FEE			
RENTAL			
UNEARNED			
REFUND			
TOTAL			
AMOUNT DUE			

Remarks:

BY: _____ DATE: _____

- Lease in Escrow?
- KGS? Of Interest?
- Auto Escalates? Operating Rights?
- Auto Renew? Operator
- Bond Filed?

FOR MMS USE ONLY

BILLEE NUMBER		FOREST REFUGE
OCS SECTION CODE		

HARRIS, TRIMMER & THOMPSON
AN ASSOCIATION OF ATTORNEYS

RICHARD W. HARRIS
KATHLEEN S. TRIMMER
RICHARD K. THOMPSON

6121 LAKESIDE DRIVE
SUITE 260
RENO, NEVADA 89511
MAILING ADDRESS:
POST OFFICE BOX 70250
RENO, NEVADA 89570-0250
(702) 825-4300
FAX (702) 825-4829

August 21, 1997

BY FEDERAL EXPRESS
AIRBILL NO. 5438937873

220672
235441

RECEIVED
BUREAU OF
LAND MANAGEMENT
Aug 25 10 12 AM '97
ARIZONA
STATE OFFICE
PHOENIX, ARIZONA

198225
219621
248835

111624
124344
149336

227311
322901
108100
190496
103090
105388
214678
217072
338752
347203

Mining Records Division
Arizona State Office
Bureau of Land Management
3707 North 7th Street
Phoenix, Arizona 85014

Re: 1997-98 Federal Rental Fees (Oro Blanco Project)

Dear Sir or Madam:

I enclose our Trust check No. 1052 in the amount of \$15,100.00. This represents payments of the 1997-98 federal rental fees for 151 unpatented lode mining claims which comprise the "Oro Blanco Project" situated in Santa Cruz County, Arizona. The claims covered by this payment are more particularly described on Exhibit A attached hereto.

The foregoing rental fees have been paid in lieu of federal assessment work pursuant to federal law on behalf of the following owners:

1. The White Gold, WG, Oro Fino, El Gato, LP, TWO, West, Mary, Johny, and Willy/Willie claims are owned by Hecla Mining Company, 6500 Mineral Drive, Box C-8000, Coeur d'Alene, Idaho 83814-8788.
2. The BP 1-89 claims are owned by Minefinders (USA) Inc., whose address is 5301 Longley Lane, Suite D-148, Reno, Nevada 89511.

VERIFIED

SEP 23 1997 JB

ENTERED IN COMPUTER

AB

9/17/97

151 ch

Arizona State Office
Bureau of Land Management
August 21, 1997
Page 2

Please return evidence of filing to this office. Thank you for your attention.

Very truly yours,



Richard W. Harris

RWH/bc
Enclosures

- cc: Mr. Mark Bailey (by telecopier)
- Mr. Tench Page (by telecopier)
- Ms. LauraLee Johnson (by telecopier)

ARIZONA
STATE OFFICE
PHOENIX, ARIZONA

AUG 25 10 12 AM '97

RECEIVED
BUREAU OF
LAND MANAGEMENT

EXHIBIT A

The Claims consist of the following unpatented lode mining claims situated in the Oro Blanco Mining District, Santa Cruz County, Arizona, in Sections 7, 18, 19, 20, 21, 29, 30, 31 and 32, Township 23 South, Range 11 East, G&SR Mer., the names of which and the place of record of the location notices thereof in the official records of the County Recorder and authorized office of the Bureau of Land Management are as follows:

<u>Name of Claim</u>	<u>Sta Cruz County</u>		<u>BLM Serial</u>
	<u>Book</u>	<u>Page</u>	<u>A MC No.</u>

The following claims are collectively referred to as the "White Gold Group"

White Gold 1	285	459-60	111624
White Gold 2	285	461-62	111625
White Gold 3	285	463-64	111626
White Gold 4	285	465-66	111627
White Gold 5	295	635-36	124344
White Gold 6	295	637-38	124345
White Gold 7	295	639-40	124346
White Gold 8	295	641-42	124347
White Gold 9	317	675-77	149336
White Gold 10	317	678-80	149337
White Gold 11	317	260-62	149338
White Gold 12	317	263-65	149339
White Gold 13	317	681-83	149340
White Gold 17	317	693	149344
White Gold 18	317	257-59	149345
White Gold 20	317	699-701	149347
White Gold 22	348	136-37	198225
White Gold 23	348	138-39	198226
White Gold 24	348	140-41	198227
White Gold 25	348	142-43	198228
White Gold 26	348	144-45	198229
White Gold 28	372	266-68	219621
White Gold 29	372	269-70	219622
White Gold 31	372	273-74	219624
White Gold 32	372	275-76	219625
White Gold 38	417	517-18	248845
White Gold 39	417	519-20	248846

The following claims are collectively referred to as the "WG Group"

WG 101	459	161-62	275680
WG 102	459	163-64	275681
WG 108	587	736-37	322907

RECEIVED
BUREAU OF
LAND MANAGEMENT

AUG 20 10 33 AM '97
ARIZONA STATE OFFICE
PHOENIX, ARIZONA

Exhibit A, Page 1

ARIZONA STATE OFFICE
PHOENIX, ARIZONA
AUG 25 10 12 AM '97
30
ck

RECEIVED
BUREAU OF
LAND MANAGEMENT

30

<u>Name of Claim</u>	<u>Sta Cruz County Book</u>	<u>Page</u>	<u>BLM Serial A MC No.</u>
Oro Fino	381	541	227311
El Gato 1	587	724-25	322901
El Gato 2	587	726-27	322902
LP 1	587	732-33	322905
TWO	282	149	108100

The following claims are collectively referred to as the "West Group"

West 2	341	408	190497
West 3	341	409	190498
West 7	341	413	190502
West 8	341	414	190503
West 9	341	415	190504
West 10	341	416	190505
West 12	341	418	190507
West 15	341	387-88	190510

The following claims are collectively referred to as the "Mary Group"

MARY 1	275	260-61	103090
Amended	312	428-29	
MARY 2	275	262-63	103091
Amended	312	420-21	
MARY 3	280	55-56	105388
Amended	306	277-78	
Amended	312	424-25	

The following claims are collectively referred to as the "Johnny Group"

Johnny 1	369	522-23	214678
Johnny 2	369	524-25	214679
Johnny 3	369	526-27	214680

The following claims are collectively referred to as the "Willy/Willie Group"

Willy 1	371	491	217072
Amended	372	571	
Willy 3	371	493	217074
Willie 4	374	178	220672
Willie 18	372	595-96	220686
Willie 19	372	597-98	220687

RECEIVED BUREAU OF LAND MANAGEMENT
 AUG 20 10 38 AM '96
 PHOENIX, ARIZONA
 STATE OFFICE

Exhibit A, Page 2

AUG 25 10 12 AM '97

RECEIVED BUREAU OF LAND MANAGEMENT

24

DOCK

670 PAGE 659

Name of Claim

Sta Cruz County
Book Page

BLM Serial
A MC No.

Willie 20	372	599-600
Willie 28	373	239-40
Willie 34	374	188-89
Willie 35	374	190-91
Willie 36	374	192-93
Willie 37	374	194-95
Willie 42	374	204-05
Willie 50	392	471-72

220688
220696
220702
220703
220704
220705
220710
235445

8

RECEIVED
BUREAU OF
LAND MANAGEMENT
ARIZONA
STATE OFFICE
PHOENIX, ARIZONA
AUG 25 10 12 AM '97

RECEIVED
BUREAU OF
LAND MANAGEMENT
AUG 20 10 38 AM '96
ARIZONA
STATE OFFICE
PHOENIX, ARIZONA

8409120850.mru.840661

EXHIBIT A

Oro Blanco Project, Santa Cruz County, Arizona

Claim Names

BP 1-46
BP 47-49
BP 50-89

AMC Numbers

338752-338797
347243-347245
347203-347242

44
- 3
- 40
ck

ARIZONA
STATE OFFICE
PHOENIX, ARIZONA

AUG 25 10 12 AM 1977

RECEIVED
BUREAU OF
LAND MANAGEMENT

UNITED STATES
DEPARTMENT OF THE INTERIOR
BUREAU OF LAND MANAGEMENT

RECEIPT AND ACCOUNTING ADVICE

No. **2372610** 04

SM/AZ

08/26/97

Subject: CLAIM MAINTENANCE FEE 1998 - 151

2 49 13

15,100.00

Applicant:

HARRIS, TRIMMER & THOMPSON
6121 LAKESIDE DR STE 260
BOX 70250
RENO NV 89570

CK 1052

Remitter: 702-825-4300

Assignor:

LEASE MANAGEMENT DATA NEW UPDATE PAYMENT

ORIGINAL SERIAL NO.	ASG.	TYPE	ST.	CTY.	FUND SYMBOL	ACRES/UNITS	RATE
AMC 111624, ET AL							

AMOUNT	ANV. DATE	EXP. DATE	BILL CYC.	S/C	DISTRICT	NEXT BILL	MISC. DATA	U of M	ACTUAL UNITS

ASSIGNMENT SERIAL NO.	ASG.	TYPE	ST.	CTY.	FUND SYMBOL	ACRES/UNITS	RATE

AMOUNT	ANV. DATE	EXP. DATE	BILL CYC.	S/C	DISTRICT	NEXT BILL	MISC. DATA	U of M	ACTUAL UNITS

APPLY REMITTANCE

ACTION	FUND SYMBOL	CTY.	AMOUNT
FILING FEE			
RENTAL			
UNEARNED			
REFUND			
TOTAL			
AMOUNT DUE			

Remarks:

BY:

DATE:

- Lease in Escrow?
- KGS?
- Auto Escalates?
- Auto Renew?

- Of Interest?
- Operating Rights?
- Operator
- Bond Filed?

FOR MMS USE ONLY

BILLEE	FOREST REFUGE
NUMBER	
OCS SECTION	
CODE	

UNITED STATES DEPARTMENT OF THE INTERIOR
BUREAU OF LAND MANAGEMENT
ARIZONA STATE OFFICE

IN REPLY REFER TO:

111624

Memorandum

To: Case File

From: *Nancy Hyde*

Subject: Documentation of Telephone Conversation

Name of Person Contacted: *Richard Harris*

Telephone Number of Person Contacted: *(702) 825-4300*

Date of Contact: *1/9/97*

Summary: _____

*Our records do not agree with
his letter of 9/18/96 pertaining to
claim ownership.*

*Mr. Harris will contact his client
to see if QCD's will be
submitted.*

Nancy Hyde

HARRIS, TRIMMER & THOMPSON
AN ASSOCIATION OF ATTORNEYS

RICHARD W. HARRIS
KATHLEEN S. TRIMMER
RICHARD K. THOMPSON

108100
103090
105388

111624
124344
149336
190496
198225
214678
217072
219621
220672
322901

6121 LAKESIDE DRIVE
SUITE 260
RENO, NEVADA 89511
MAILING ADDRESS:
POST OFFICE BOX 70250
RENO, NEVADA 89570-0250
(702) 825-4300
FAX (702) 825-4829

Mining Records Division
Arizona State Office
Bureau of Land Management
3707 North 7th Street
Phoenix, Arizona 85014

September 18, 1996

227311
235441
248835
275669

Re: 1996-97 Federal Rental Fees (Oro Blanco Project)

Dear Sir or Madam:

On August 20, 1996 our office delivered a letter to the Arizona State Office of the Bureau of Land Management conveying federal claim maintenance fees of \$10,800.00 for the "Oro Blanco Project" situated in Santa Cruz County, Arizona.

The letter did not correctly identify all of the claim owners. I am advised by Mr. Mark Bailey, President of Minefinders (USA) Inc., that the claim owners are as follows:

1. The White Gold, WG, Oro Fino, El Gato, LP, TWO, West, Mary, Johnny, and Willy/Willie claims are owned by Hecla Mining Company, 6500 Mineral Drive, Box C-8000, Coeur d'Alene, Idaho 83814-8788.
2. The BP 1-46 claims are owned by Minefinders (USA) Inc., whose address is 5301 Longley Lane, Suite D-148, Reno, Nevada 89511.

In addition, please note that Exhibit A to my letter of August 19 describes the BP claims as having federal serial numbers "NMC" 338752-338797. The correct prefix is "AMC".

RECEIVED
BUREAU OF
LAND MANAGEMENT
SEP 23 10 12 AM '96
ARIZONA
STATE OFFICE
PHOENIX, ARIZONA

Arizona Bureau of Land Management
September 20, 1996
Page 2

The federal claim maintenance fees were paid by Minefinders (USA) Inc. on behalf of the foregoing claim owners. The rental fees were paid in lieu of federal assessment work pursuant to federal law.

Please return a file-stamped copy of this letter to our office. Thank you for your attention.

Very truly yours,



Richard W. Harris

RWH/sm

Encs.

cc: Mr. Mark Bailey (by telecopier)
Mr. Tench Page (by telecopier)
Ms. LauraLee Johnson (by telecopier)

ARIZONA
STATE OFFICE
PHOENIX, ARIZONA

SEP 23 10 12 AM '96

RECEIVED
BUREAU OF
LAND MANAGEMENT

EXHIBIT A

The Claims consist of the following unpatented lode mining claims situated in the Oro Blanco Mining District, Santa Cruz County, Arizona, in Sections 7, 18, 19, 20, 21, 29, 30, 31 and 32, Township 23 South, Range 11 East, G&SR Mer., the names of which and the place of record of the location notices thereof in the official records of the County Recorder and authorized office of the Bureau of Land Management are as follows:

<u>Name of Claim</u>	<u>Sta Cruz County</u>		<u>BLM Serial</u>
	<u>Book</u>	<u>Page</u>	<u>A MC No.</u>

The following claims are collectively referred to as the "White Gold Group"

White Gold 1	285	459-60	111624
White Gold 2	285	461-62	111625
White Gold 3	285	463-64	111626
White Gold 4	285	465-66	111627
White Gold 5	295	635-36	124344
White Gold 6	295	637-38	124345
White Gold 7	295	639-40	124346
White Gold 8	295	641-42	124347
White Gold 9	317	675-77	149336
White Gold 10	317	678-80	149337
White Gold 11	317	260-62	149338
White Gold 12	317	263-65	149339
White Gold 13	317	681-83	149340
White Gold 17	317	693	149344
White Gold 18	317	257-59	149345
White Gold 20	317	699-701	149347
White Gold 22	348	136-37	198225
White Gold 23	348	138-39	198226
White Gold 24	348	140-41	198227
White Gold 25	348	142-43	198228
White Gold 26	348	144-45	198229
White Gold 28	372	266-68	219621
White Gold 29	372	269-70	219622
White Gold 31	372	273-74	219624
White Gold 32	372	275-76	219625
White Gold 38	417	517-18	248845
White Gold 39	417	519-20	248846

The following claims are collectively referred to as the "WG Group"

WG 101	459	161-62	275680
WG 102	459	163-64	275681
WG 108	587	736-37	322907

RECEIVED
BUREAU OF
LAND MANAGEMENT
AUG 20 10 33 AM '58
PHOENIX, ARIZONA

<u>Name of Claim</u>	<u>Sta Cruz County</u>		<u>BLM Serial A MC No.</u>
	<u>Book</u>	<u>Page</u>	
Oro Fino	381	541	227311 ✓
El Gato 1	587	724-25	322901) 322902)
El Gato 2	587	726-27	
LP 1	587	732-33	322905 ✓
TWO	282	149	108100 ✓

The following claims are collectively referred to as the "West Group"

West 2	341	408	190497) 190498)
West 3	341	409	
West 7	341	413	190502) 190503)
West 8	341	414	
West 9	341	415	190504) 190505)
West 10	341	416	
West 12	341	418	190507 ✓
West 15	341	387-88	190510 ✓

The following claims are collectively referred to as the "Mary Group"

MARY 1	275	260-61	103090) 103091)
Amended	312	428-29	
MARY 2	275	262-63	103091) 105388 ✓
Amended	312	420-21	
MARY 3	280	55-56	105388 ✓ 424-25
Amended	306	277-78	
Amended	312	424-25	

The following claims are collectively referred to as the "Johny Group"

Johny 1	369	522-23	214678) 214679)
Johny 2	369	524-25	
Johny 3	369	526-27	214680 ✓

The following claims are collectively referred to as the "Willy/Willie Group"

Willy 1	371	491	217072 ✓ 217074 ✓
Amended	372	571	
Willy 3	371	493	220672 ✓ 220686)
Willie 4	374	178	
Willie 18	372	595-96	220686) 220687)
Willie 19	372	597-98	

RECEIVED
 DIVISION OF
 LAND MANAGEMENT
 U.S. DEPARTMENT OF
 AGRICULTURE
 2010 10 30 AM 1:56
 PROJECT: STATE OF CALIFORNIA
 TITLE:

<u>Name of Claim</u>	<u>Sta Cruz County</u>		<u>BLM Serial</u>
	<u>Book</u>	<u>Page</u>	<u>A MC No.</u>
Willie 20	372	599-600	220688 /
Willie 28	373	239-40	220696 /
Willie 34	374	188-89	220702)
Willie 35	374	190-91	220703)
Willie 36	374	192-93	220704)
Willie 37	374	194-95	220705)
Willie 42	374	204-05	220710 /
Willie 50	392	471-72	235445 /

RECEIVED
 BUREAU OF
 LAND MANAGEMENT
 AUG 20 10 38 AM '96
 ARIZONA
 STATE OFFICE
 PHOENIX, ARIZONA

9409120850.mru.940661




EXHIBIT A (Continued)

Oro Blanco Project, Santa Cruz County, Arizona

Claim Names

NMC Numbers

BP 1-46

338752-338797 ✓

RECEIVED
BUREAU OF
LAND MANAGEMENT

AUG 20 10 38 AM '96

ARIZONA
STATE OFFICE
PHOENIX, ARIZONA

UNITED STATES
DEPARTMENT OF THE INTERIOR
BUREAU OF LAND MANAGEMENT

RECEIPT AND ACCOUNTING ADVICE

TC/AZ NO. 2228208

Subject: CLAIM MAINTENANCE FEE 1997 - 100

2 40 13 10,800.00

Applicant:

RICHARD W HARRIS PC
6121 LAKESIDE DR SUITE 200
BOX 78250
RENO NV 89570

SAME A CK 01720
702-625-4300

Remitter:

Assignor:

LEASE MANAGEMENT DATA										<input type="checkbox"/> NEW	<input type="checkbox"/> UPDATE	<input type="checkbox"/> PAYMENT
ORIGINAL SERIAL NO.	ASG.	TYPE	ST.	CTY.	FUND SYMBOL			ACRES/UNITS	RATE			
AMC 111624, ET AL												
AMOUNT	ANV. DATE	EXP. DATE	BILL CYC.	S/C	DISTRICT	NEXT BILL	MISC. DATA	U of M	ACTUAL UNITS			
ASSIGNMENT SERIAL NO.	ASG.	TYPE	ST.	CTY.	FUND SYMBOL			ACRES/UNITS	RATE			
AMOUNT	ANV. DATE	EXP. DATE	BILL CYC.	S/C	DISTRICT	NEXT BILL	MISC. DATA	U of M	ACTUAL UNITS			
APPLY REMITTANCE										Remarks:		
ACTION	FUND SYMBOL	CTY.	AMOUNT									
FILING FEE				190 510								
RENTAL				AMC 103090 - 103091 198225 - 198229								
				105 388 214678 - 214680								
				108 100 217072 - 217074								
				111 624 - 111627 219621 - 219622								
				124 344 - 124347 219624 - 219625								
UNEARNED				149 336 - 149340 220686 - 220688								
REFUND				149 344 - 149345 220672								
				149 347 220696								
TOTAL				190 497 - 190498 220702 - 220705								
AMOUNT DUE				190 502 - 190505 220710								
										BY: 190507	DATE:	
<input type="checkbox"/> Lease in Escrow? <input type="checkbox"/> KGS? <input type="checkbox"/> Auto Escalates? <input type="checkbox"/> Auto Renew?										FOR MMS USE ONLY BILLEE NUMBER OCS SECTION CODE		
										FOREST REFUGE		

322907
322901 - 322902

322905
338752 - 338797
227311 ; 248845 - 248846
235445 ; 275680 - 275681

HARRIS, TRIMMER & THOMPSON
AN ASSOCIATION OF ATTORNEYS

RICHARD W. HARRIS
KATHLEEN S. TRIMMER
RICHARD K. THOMPSON

103090
105388
111624
124344
149336
190496
198225
214678
217072
219621
220672
322901
338752
227311
235441
248835
275669
JR

6121 LAKESIDE DRIVE
SUITE 260
RENO, NEVADA 89511
MAILING ADDRESS:
POST OFFICE BOX 70250
RENO, NEVADA 89570-0250
(702) 825-4300
FAX (702) 825-4829

August 19, 1996

BY FEDERAL EXPRESS
AIRBILL NO. 0651886701

Mining Records Division
Arizona State Office
Bureau of Land Management
3707 North 7th Street
Phoenix, Arizona 85014

RECEIVED
BUREAU OF
LAND MANAGEMENT
Aug 20 10 37 AM '96
ATTORNEY
STATE OFFICE
PHOENIX, ARIZONA

Re: 1996-97 Federal Rental Fees (Oro Blanco Project)

Dear Sir or Madam:

I enclose our Trust Check No. 1726 in the amount of \$10,800.00. This represents payment of the 1996-97 federal rental fees for 108 unpatented lode mining claims which comprise the "Oro Blanco Project" situated in Santa Cruz County, Arizona. The claims covered by this payment are more particularly described on Exhibit A attached hereto.

This payment is made by MineFinders (USA) Inc. on behalf of the claim owner, whose name and address are Hecla Mining Company, 6500 Mineral Drive, Coeur d'Alene, Idaho 83814.

The foregoing rental fees have been paid in lieu of federal assessment work pursuant to federal law.

Please return evidence of filing to this office. Should you have any questions or comments regarding the information contained in this letter, please call me directly.

9-19-96 JR
ENTERED IN COMPUTER

Arizona Bureau of Land Management
August 19, 1996
Page 2

Thank you for your attention.

Very truly yours,



Richard W. Harris

RWH/sm

Encs.

- cc: Mr. Mark Bailey (by telecopier)
- Mr. Tench Page (by telecopier)
- Ms. LauraLee Johnson (by telecopier)

RECEIVED
BUREAU OF
LAND MANAGEMENT
Aug 20 10 38 AM '96
ARIZONA
STATE OFFICE
PHOENIX, ARIZONA

EXHIBIT A

The Claims consist of the following unpatented lode mining claims situated in the Oro Blanco Mining District, Santa Cruz County, Arizona, in Sections 7, 18, 19, 20, 21, 29, 30, 31 and 32, Township 23 South, Range 11 East, G&SR Mer., the names of which and the place of record of the location notices thereof in the official records of the County Recorder and authorized office of the Bureau of Land Management are as follows:

<u>Name of Claim</u>	<u>Sta Cruz County</u>		<u>BLM Serial</u>
	<u>Book</u>	<u>Page</u>	<u>A MC No.</u>

The following claims are collectively referred to as the "White Gold Group"

White Gold 1	285	459-60	111624
White Gold 2	285	461-62	111625
White Gold 3	285	463-64	111626
White Gold 4	285	465-66	111627
White Gold 5	295	635-36	124344
White Gold 6	295	637-38	124345
White Gold 7	295	639-40	124346
White Gold 8	295	641-42	124347
White Gold 9	317	675-77	149336
White Gold 10	317	678-80	149337
White Gold 11	317	260-62	149338
White Gold 12	317	263-65	149339
White Gold 13	317	681-83	149340
White Gold 17	317	693	149344
White Gold 18	317	257-59	149345
White Gold 20	317	699-701	149347
White Gold 22	348	136-37	198225
White Gold 23	348	138-39	198226
White Gold 24	348	140-41	198227
White Gold 25	348	142-43	198228
White Gold 26	348	144-45	198229
White Gold 28	372	266-68	219621
White Gold 29	372	269-70	219622
White Gold 31	372	273-74	219624
White Gold 32	372	275-76	219625
White Gold 38	417	517-18	248845
White Gold 39	417	519-20	248846

The following claims are collectively referred to as the "WG Group"

WG 101	459	161-62	275680
WG 102	459	163-64	275681
WG 108	587	736-37	322907

RECEIVED
BUREAU OF
LAND MANAGEMENT
AUG 20 10 33 AM '58
ARIZONA
STATE OFFICE
PHOENIX, ARIZONA

<u>Name of Claim</u>	<u>Sta Cruz County Book</u>	<u>Page</u>	<u>BLM Serial A MC No.</u>
Oro Fino	381	541	227311 ✓
El Gato 1	587	724-25	322901)
El Gato 2	587	726-27	322902)
LP 1	587	732-33	322905 ✓
TWO	282	149	108100 ✓

The following claims are collectively referred to as the "West Group"

West 2	341	408	190497)
West 3	341	409	190498)
West 7	341	413	190502)
West 8	341	414	190503)
West 9	341	415	190504)
West 10	341	416	190505)
West 12	341	418	190507 ✓
West 15	341	387-88	190510 ✓

The following claims are collectively referred to as the "Mary Group"

MARY 1	275	260-61	103090)
Amended	312	428-29	
MARY 2	275	262-63	103091)
Amended	312	420-21	
MARY 3	280	55-56	105388 ✓
Amended	306	277-78	
Amended	312	424-25	

The following claims are collectively referred to as the "Johnny Group"

Johnny 1	369	522-23	214678)
Johnny 2	369	524-25	214679)
Johnny 3	369	526-27	214680)

The following claims are collectively referred to as the "Willy/Willie Group"

Willy 1	371	491	217072 ✓
Amended	372	571	
Willy 3	371	493	217074 ✓
Willie 4	374	178	220672 ✓
Willie 18	372	595-96	220686)
Willie 19	372	597-98	220687)

RECEIVED
BUREAU OF
LAND MANAGEMENT
JUL 20 10 38 AM '96
NATIONAL SYSTEM OF PUBLIC LANDS
ALBUQUERQUE, NEW MEXICO

DOCK

670 PAGE 659

<u>Name of Claim</u>	<u>Sta Cruz County</u>		<u>BLM Serial</u>
	<u>Book</u>	<u>Page</u>	<u>A MC No.</u>
Willie 20	372	599-600	220688 ✓
Willie 28	373	239-40	220696 ✓
Willie 34	374	188-89	220702)
Willie 35	374	190-91	220703)
Willie 36	374	192-93	220704)
Willie 37	374	194-95	220705)
Willie 42	374	204-05	220710 ✓
Willie 50	392	471-72	235445 ✓

RECEIVED
BUREAU OF
LAND MANAGEMENT
AUG 20 10 38 AM '96
ARIZONA
STATE OFFICE
PHOENIX, ARIZONA

9409120850.mru.940681

Exhibit A, Page 3

EXHIBIT A (Continued)

Oro Blanco Project, Santa Cruz County, Arizona

Claim Names

NMC Numbers

BP 1-46

338752-338797 ✓

RECEIVED
BUREAU OF
LAND MANAGEMENT

AUG 20 10 38 AM '96

ARIZONA
STATE OFFICE
PHOENIX, ARIZONA

UNITED STATES
DEPARTMENT OF THE INTERIOR
BUREAU OF LAND MANAGEMENT

RECEIPT AND ACCOUNTING ADVICE

TC/AZ NO. 2228208
20/20/96

CLAIM MAINTENANCE FEE 1997 - 100

2 40 13

10,800.00

Subject:

Applicant: RICHARD W HARRIS PC
6121 LAKEBIDE DR SUITE 200
BOX 78250
RENO NV 89570

SAME A CK 01720
702-625-4300

Remitter:

Assignor:

LEASE MANAGEMENT DATA NEW UPDATE PAYMENT

ORIGINAL SERIAL NO.	ASG.	TYPE	ST.	CTY.	FUND SYMBOL	ACRES/UNITS	RATE
AMC 111624, ET AL							

AMOUNT	ANV. DATE	EXP. DATE	BILL CYC.	S/C	DISTRICT	NEXT BILL	MISC. DATA	U of M	ACTUAL UNITS

ASSIGNMENT SERIAL NO.	ASG.	TYPE	ST.	CTY.	FUND SYMBOL	ACRES/UNITS	RATE

AMOUNT	ANV. DATE	EXP. DATE	BILL CYC.	S/C	DISTRICT	NEXT BILL	MISC. DATA	U of M	ACTUAL UNITS

APPLY REMITTANCE			
ACTION	FUND SYMBOL	CTY.	AMOUNT
FILING FEE			
RENTAL			
UNEARNED			
REFUND			
TOTAL			
AMOUNT DUE			

Remarks: 190 510
 AMC 103090 - 103091 198225 - 198229
 105 388 214678 - 214680
 108 100 217072^{AD} 217074
 111 624 - 111627 219621 - 219620
 124 344 - 124347 219624 - 219625
 149 336 - 149340 220686 - 220688
 149 344 - 149345 220672
 149 347 220696
 190 497 - 190498 220702 - 220705
 190 502 - 190505 220710
 BY: 190507 DATE:

Lease in Escrow?
 KGS? Of Interest?
 Auto Escalates? Operating Rights?
 Auto Renew? Operator
 Bond Filed?

FOR MMS USE ONLY

BILLEE NUMBER	FOREST REFUGE
OCS SECTION CODE	

322907 322905 227311 ; 248845 - 248846
 322901 - 322902 338752 - 338797 235445 ; 275680 - 275681

HARRIS, TRIMMER & THOMPSON
AN ASSOCIATION OF ATTORNEYS

RICHARD W. HARRIS
KATHLEEN S. TRIMMER
RICHARD K. THOMPSON
MARK H. GUNDERSON
LITIGATION COUNSEL

198225
219621
248835
275469
322901
227311

111624
124344
149336
6121 LAKESIDE DRIVE
SUITE 260
RENO, NEVADA 89511
MAILING ADDRESS:
POST OFFICE BOX 70250
RENO, NEVADA 89570-0250
(702) 825-4300
FAX (702) 825-4829

108100
190496
103090
105388
214678
220672
235441

August 24, 1995

BY FEDERAL EXPRESS
AIRBILL NO. 4385409626

Mining Records Division
Arizona State Office
Bureau of Land Management
3707 North 7th Street
Phoenix, Arizona 85014

RECEIVED
B.L.M. ARIZONA OFFICE
Aug 25 1995
9:00 AM
PHOENIX, ARIZONA

Re: 1995 Federal Rental Fees (Oro Blanco Project)

Dear Sir or Madam:

I enclose our Trust Check No. 1602 in the amount of \$6,200.00. This represents payment of the 1995-96 federal rental fees for 62 unpatented lode mining claims which comprise the "Oro Blanco Project" situated in Santa Cruz County, Arizona. The claims covered by this payment are more particularly described on Exhibit A attached hereto.

This payment is made by MineFinders (USA) Inc. on behalf of the claim owner, whose name and address are Hecla Mining Company, 6500 Mineral Drive, Coeur d'Alene, Idaho 83814.

The foregoing rental fees have been paid in lieu of federal assessment work pursuant to federal law.

ENTERED IN COMPUTER

96 maintenance fee

10/2/95 LHM

STH

62 total

August 23, 1995

Page 2

Please return evidence of filing to this office. Should you have any questions or comments regarding the information contained in this letter, please call me directly. Thank you for your attention.

Very truly yours,



Richard W. Harris

RWH/sm

Encs.

cc: Mr. Mark Bailey (by telecopier)
Mr. Tench Page (by telecopier)
Ms. LauraLee Johnson (by telecopier)

9:09 A.M.
PHOENIX, ARIZONA

AUG 25 '95

RECEIVED
911 M. ALSTON OFFICE

EXHIBIT A

The Claims consist of the following unpatented lode mining claims situated in the Oro Blanco Mining District, Santa Cruz County, Arizona, in Sections 7, 18, 19, 20, 21, 29, 30, 31 and 32, Township 23 South, Range 11 East, G&SR Mer., the names of which and the place of record of the location notices thereof in the official records of the County Recorder and authorized office of the Bureau of Land Management are as follows:

<u>Name of Claim</u>	<u>Sta Cruz County</u> <u>Book</u>	<u>Page</u>	<u>BLM Serial</u> <u>A MC No.</u>
----------------------	---------------------------------------	-------------	--------------------------------------

The following claims are collectively referred to as the "White Gold Group"

White Gold 1	285	459-60	111624
White Gold 2	285	461-62	111625
White Gold 3	285	463-64	111626
White Gold 4	285	465-66	111627
White Gold 5	295	635-36	124344
White Gold 6	295	637-38	124345
White Gold 7	295	639-40	124346
White Gold 8	295	641-42	124347
White Gold 9	317	675-77	149336
White Gold 10	317	678-80	149337
White Gold 11	317	260-62	149338
White Gold 12	317	263-65	149339
White Gold 13	317	681-83	149340
White Gold 17	317	693	149344
White Gold 18	317	257-59	149345
White Gold 20	317	699-701	149347
White Gold 22	348	136-37	198225
White Gold 23	348	138-39	198226
White Gold 24	348	140-41	198227
White Gold 25	348	142-43	198228
White Gold 26	348	144-45	198229
White Gold 28	372	266-68	219621
White Gold 29	372	269-70	219622
White Gold 31	372	273-74	219624
White Gold 32	372	275-76	219625
White Gold 38	417	517-18	248845
White Gold 39	417	519-20	248846

The following claims are collectively referred to as the "WG Group"

WG 101	459	161-62	275680
WG 102	459	163-64	275681
WG 108	587	736-37	322907

9:00 A.M.
PHOENIX, ARIZONA
Aug 23 '95
RECEIVED
BLM AZ DIST OFFICE

<u>Name of Claim</u>	<u>Sta Cruz County</u>		<u>BLM Serial</u>
	<u>Book</u>	<u>Page</u>	<u>A MC No.</u>
Oro Fino	381	541	227311
El Gato 1	587	724-25	322901
El Gato 2	587	726-27	322902
LP 1	587	732-33	322905
TWO	282	149	108100

The following claims are collectively referred to as the "West Group"

West 2	341	408	190497
West 3	341	409	190498
West 7	341	413	190502
West 8	341	414	190503
West 9	341	415	190504
West 10	341	416	190505
West 12	341	418	190507
West 15	341	387-88	190510

The following claims are collectively referred to as the "Mary Group"

MARY 1	275	260-61	103090
Amended	312	428-29	
MARY 2	275	262-63	103091
Amended	312	420-21	
MARY 3	280	55-56	105388
Amended	306	277-78	
Amended	312	424-25	

The following claims are collectively referred to as the "Johnny Group"

Johnny 1	369	522-23	214678
Johnny 2	369	524-25	214679
Johnny 3	369	526-27	214680

The following claims are collectively referred to as the "Willy/Willie Group"

Willy 1	371	491	217072
Amended	372	571	
Willy 3	371	493	217074
Willie 4	374	178	220672
Willie 18	372	595-96	220686
Willie 19	372	597-98	220687

RECEIVED
BLM AZ STATE OFFICE
Aug 25 1995
9:00 A.M.
PHOENIX, ARIZONA

BOOK 670 PAGE 659

<u>Name of Claim</u>	<u>Sta Cruz County Book</u>	<u>Page</u>	<u>BLM Serial A MC No.</u>
Willie 20	372	599-600	220688
Willie 28	373	239-40	220696
Willie 34	374	188-89	220702
Willie 35	374	190-91	220703
Willie 36	374	192-93	220704
Willie 37	374	194-95	220705
Willie 42	374	204-05	220710
Willie 50	392	471-72	235445

RECEIVED
 BLM AZ STATE OFFICE
 Aug 25 195
 9:00 A.M.
 PHOENIX, ARIZONA

9409120850.mru.940681

Exhibit A, Page 3

(8)
RLS

RECEIPT NO. 2147936

AUGUST 25, 1995

CLAIM MAINTENANCE FEE FOR 1996 (179)

HECLA MINING COMPANO
C/O RICHARD HARRIS, P.C.
RENO, NV 89570
702-825-4300

111624 - 111627 ✓	217072 ✓
124344 - 124347 ✓	217074 ✓
149336 - 149340 ✓	220672 ✓
149344 - 149345 ✓	220686 - 220688 ✓
149347 ✓	220696 ✓
198225 - 198229 ✓	220702 - 220705 ✓
219621 - 219622 ✓	220710 ✓
219624 - 219625 ✓	235445 ✓
248845 - 248846 ✓	
275680 - 275681 ✓	
322907 ✓	
227311 ✓	
322901 - 322 ⁹ 602 ✓	
322905 ✓	
108100 ✓	
190497 - 190498 ✓	
190502 - 190505 ✓	
190507 ✓	
190510 ✓	
103090 - 103091 ✓	
105388 ✓	
214678 - 214680 ✓	

UNITED STATES
DEPARTMENT OF THE INTERIOR
BUREAU OF LAND MANAGEMENT

RECEIPT AND ACCOUNTING ADVICE

NO. **2147936**

SM/AZ

08/25/95

Subject: CLAIM MAINTENANCE FEE 1996 (62)

2 71 13 6,200.00

Applicant:

HECLA MINING COMPANY
C/O RICHARD HARRIS, P.C.
6121 LAKESIDE DR., #260
RENO, NV 89570

SAME -- CK #1602

Remitter: 702-825-4300

Assignor:

LEASE MANAGEMENT DATA NEW UPDATE PAYMENT

ORIGINAL SERIAL NO.	ASG.	TYPE	ST.	CTY.	FUND SYMBOL	ACRES/UNITS	RATE
AMC 111024, ET AL							

AMOUNT	ANV. DATE	EXP. DATE	BILL CYC.	S/C	DISTRICT	NEXT BILL	MISC. DATA	U of M	ACTUAL UNITS

ASSIGNMENT SERIAL NO.	ASG.	TYPE	ST.	CTY.	FUND SYMBOL	ACRES/UNITS	RATE

AMOUNT	ANV. DATE	EXP. DATE	BILL CYC.	S/C	DISTRICT	NEXT BILL	MISC. DATA	U of M	ACTUAL UNITS

APPLY REMITTANCE			
ACTION	FUND SYMBOL	CTY.	AMOUNT
FILING FEE			
RENTAL			
UNEARNED			
REFUND			
TOTAL			
AMOUNT DUE			

Remarks:

BY:

DATE:

- Lease in Escrow?
- KGS?
- Auto Escalates?
- Auto Renew?

- Of Interest?
- Operating Rights?
- Operator
- Bond Filed?

FOR MMS USE ONLY

BILLEE		FOREST REFUGE
NUMBER		
OCS SECTION		
CODE		

CASE FOLDER COPY

EXHIBIT A
ORO BLANCO CLAIM LIST

AMC 111624
124344
149336

The Oro Blanco claims are situated in Santa Cruz County, Arizona, Section T23S, R10E, and Sections 18, 7, 20, 21, 29, 30, 31 and 32, T23S, R11E, G&SRB&M.

<u>Name of Claim(s)</u>	<u>BLM Serial No.(s)</u>
WHITEGOLD 1-4	AMC 111624-111627
WHITEGOLD 5-8	AMC 124344-347
WHITEGOLD 9-13	AMC 149336-340
WHITEGOLD 17-18	AMC 149344-149345
WHITEGOLD 20	AMC 149347
WHITEGOLD 22-26	AMC 198225-198229
WHITEGOLD 28-29	AMC 219621-622
WHITEGOLD 31-32	AMC 219624-25
WHITEGOLD 38-39	AMC 248845-846
WG 101-102	AMC 275680-681
WEST 2-3	AMC 190497-498
WEST 7-10	AMC 190502-505
WEST 12	AMC 190507
WEST 15	AMC 190510
TWO	AMC 108100
MARY 1	AMC 103090
MARY 2	AMC 103091
MARY 3	AMC 105388
ORO FINO	AMC 227311
JOHNY 1 1	AMC 214678
JOHNY 2 2	AMC 214679
JOHNY 3 3	AMC 214680
WILLEY 1 1	AMC 217072
WILLY 3 3	AMC 217074
WILLEY 4 4	AMC 220672
WILLIE 18 18	AMC 220686
WILLIE 19 19	AMC 220687
WILLIE 20 20	AMC 220688
WILLIE 28 28	AMC 220696
WILLIE 34-37 34-37	AMC 220702-705
WILLIE 42 42	AMC 220710
WILLIE 50 50	AMC 235445
EL GATO 1-2 1-2	AMC 322901-902
LP 1 1	AMC 322905
WG 108 108	AMC 322907

198225
219621
248835
275669
190496
108100
103090
105388

4
4
5
2
1
5
2
2
2
2
2
4

PHOENIX, ARIZONA

AUG 25 12 48 PM '94

RECEIVED
BLM. AZ STATE OFFICE

J.B.

TOTAL 62 UNITS

ref: santacr.bev

89-2024 JB
ENTERED IN COMPUTER
95 maintenance fee
10-17-94

WHEN RECORDED, RETURN TO:
Minefinders (USA) Inc.
5301 Longley Lane Suite A-1
Reno, Nevada 89511

**AFFIDAVIT OF PAYMENT OF ANNUAL MAINTENANCE FEES &
NOTICE OF INTENT TO HOLD UNPATENTED MINING CLAIMS**

(ORO BLANCO, Santa Cruz County, Arizona)
(62 Unpatented Claims)

Mark H. Bailey, Being duly sworn, deposes and says:)

1. That he is a citizen of the United States and more than eighteen years of age, resides at 4410 188th NW, Stanwood, in Snohomish County, Washington, is personally acquainted with the mining claims as listed in the Exhibit "A", attached hereto and by this reference made a part of, situated in Santa Cruz County, Arizona, the location notices of which are recorded in the office of the said county and the Department of the Interior, BLM.
2. That the annual maintenance fees in lieu of annual assessment work for the 1994-1995 assessment year, totaling \$6,200.00 have been paid to the U. S. Department of the Interior, State of Arizona Office of the Bureau of Land Management, pursuant to the Interior Department and Related Agencies Appropriations act of 1993, Public Law 103-66 of August 10, 1993, 107 Stat. 312, for each of the lode mining claims described in Exhibit "A".
3. That the annual maintenance fees were paid by Minefinders (USA) Inc. whose address is 5301 Longley Lane, Suite A-1, Reno, Nevada 89511, on behalf of Equinox Resources, Inc. the owners of said claims, for the purpose of complying with the laws of the United States and the State of Arizona, and for the purpose of holding said claims.

Executed this 25th day of August, 1994.

Minefinders (USA) Inc.

By: Mark H. Bailey
Mark H. Bailey

County of Perma)
State of Az.) ss.

SUBSCRIBED AND SWORN TO this 25th day of August, 1994, before me, Mark H. Bailey - Margaret Videman Notary Public, by Mark H. Bailey, as agent for Minefinders, (USA) Inc., known to me to be the person who executed the within instrument, who personally appeared before me and acknowledged to me that he executed the same.

Margaret Videman
Notary Public
Residing at: 150 N. Stone Ave, Tucson, Az
My Commission expires: _____

(SEAL)

My Commission Expires Feb. 28, 1997

RECEIVED
BLM. AZ STATE OFFICE
Aug 25 12 47 PM '94
PHOENIX, ARIZONA

EQUINOX

August 25, 1993

United States Department of Interior
Bureau of Land Management
Arizona State Office (AZ 921)
P.O. Box 16563
3707 N. 7th Street
Phoenix, Arizona
85011

220672
235441
322901

111624
124344
149336
198225
219621
248835
275669
190496
108100
103090
105388
227311
214678
217072 SR


Dear Sir or Madam:

Enclosed with this letter is a check in the sum of US\$12,400.00 representing payment in the sum of \$200 for each of the unpatented mining claims in the Oro Blanco claim group. This payment represents payment of the federal annual mining claim rental fees for the assessment years ending on September 1, 1993, and on September 1, 1994. The full names of the claims and the BLM mining claims serial numbers assigned to the claims for which the fees are paid are described in the exhibit attached to and by this reference incorporated in this letter. We have enclosed duplicate copies of this letter and form for stamping and return.

The claims are owned by Equinox Resources Ltd. whose mailing address and telephone number for this purpose are shown on the letterhead. If you have any questions concerning payment of the fees and the information filing or if you determine that the fees or information filing is inadequate in any respect, please contact the claimant immediately.

Yours truly,

EQUINOX RESOURCES LTD.



Jenna Hardy
Manager, Technical Administration

JLH:bjp

Enclosure

ref: 267228C.bev

RECEIVED
BLM ARIZONA STATE OFFICE
Aug 27 '93
9:00 AM
PHOENIX, ARIZONA

93 + 94
ENTERED IN COMPUTER
10-12-93 Shiro

RENTAL FEES

FOR: 1993 and 1994

COUNTY: SANTA CRUZ

Name of Claim(s)

BLM Serial No.(s)

WHITEGOLD 1-4 ✓	AMC 111624-111627 ✓ 4
WHITEGOLD 5-8 ✓	AMC 124344-347 ✓ 4
WHITEGOLD 9-13 ✓	AMC 149336-340 ✓ 5
WHITEGOLD 17-18 ✓	AMC 149344-149345 ✓ 2
WHITEGOLD 20 ✓	AMC 149347 ✓ 1
WHITEGOLD 22-26 ✓	AMC 198225-198229 ✓ 5
WHITEGOLD 28-29 ✓	AMC 219621-622 ✓ 2
WHITEGOLD 31-32 ✓	AMC 219624-25 ✓ 2
WHITEGOLD 38-39 ✓	AMC 248845-846 ✓ 2
WG 101-102 ✓	AMC 275680-681 ✓ 2
WEST 2-3 ✓	AMC 190497-498 ✓ 2
WEST 7-10 ✓	AMC 190502-505 ✓ 4
WEST 12 ✓	AMC 190507 ✓
WEST 15 ✓	AMC 190510 ✓
TWO ✓	AMC 108100 ✓
MARY 1 ✓	AMC 103090 ✓
MARY 2 ✓	AMC 103091 ✓
MARY 3 ✓	AMC 105388 ✓
ORO FINO ✓	AMC 227311 ✓
JOHNY 1 ✓	AMC 214678 ✓
JOHNY 2 ✓	AMC 214679 ✓
JOHNY 3 ✓	AMC 214680 ✓
WILLEY 1 ✓	AMC 217072 ✓
WILLY 3 ✓	AMC 217074 ✓
WILLEY 4 ✓	AMC 220672 ✓
WILLIE 18 ✓	AMC 220686 ✓
WILLIE 19 ✓	AMC 220687 ✓
WILLIE 20 ✓	AMC 220688 ✓
WILLIE 28 ✓	AMC 220696 ✓
WILLIE 34-37 ✓	AMC 220702-705 ✓ 4
WILLIE 42 ✓	AMC 220710 ✓
WILLIE 50 ✓	AMC 23544 ✓
EL GATO 1-2 ✓	AMC 322901-902 ✓ 2
LP 1 ✓	AMC 32290 ✓
WG 108 ✓	AMC 322907 ✓

TOTAL 62 UNITS

Continued next page

RECEIVED
BLM AZ STATE OFFICE
Aug 21 '93

Name and Address of Owner or Claimant: Equinox Resources Ltd.
1500 - 625 Howe Street
Vancouver, B.C. V6C 2T6

Telephone: (604) 684-1175

Facsimile: (604) 684-0147

Attention: Jenna Hardy

FEES: 62 X \$200 = \$12,400.00

ref: santacr.bev

9:00 AM
PHOENIX, ARIZONA

AUG 27 '93

RECEIVED
BLM, AZ STATE OFFICE

UNITED STATES
DEPARTMENT OF THE INTERIOR
BUREAU OF LAND MANAGEMENT

RECEIPT AND ACCOUNTING ADVICE

NO. 2044754 04

WG/AZ 08/27/93

Subject: CLAIM RENTAL FEE 1993 & 1994 (62)

2 37 13 12,400.00

Applicant:

EQUINOX RESOURCES INC
900-625 HOWE ST.
VANCOUVER BC V6C 2T6

Remitter: SAME CK. # 0893
604-684-1175

Assignor:

LEASE MANAGEMENT DATA										<input type="checkbox"/> NEW	<input type="checkbox"/> UPDATE	<input type="checkbox"/> PAYMENT
ORIGINAL SERIAL NO.	ASG.	TYPE	ST.	CTY.	FUND SYMBOL				ACRES/UNITS	RATE		
AMC 111624, ET AL												
AMOUNT	ANV. DATE	EXP. DATE	BILL CYC.	S/C	DISTRICT	NEXT BILL	MISC. DATA	U of M	ACTUAL UNITS			
ASSIGNMENT SERIAL NO.	ASG.	TYPE	ST.	CTY.	FUND SYMBOL				ACRES/UNITS	RATE		
AMOUNT	ANV. DATE	EXP. DATE	BILL CYC.	S/C	DISTRICT	NEXT BILL	MISC. DATA	U of M	ACTUAL UNITS			

Remarks:

BY: _____ DATE: _____

APPLY REMITTANCE			
ACTION	FUND SYMBOL	CTY.	AMOUNT
FILING FEE			
RENTAL			
UNEARNED			
REFUND			
TOTAL			
AMOUNT DUE			

- Lease in Escrow?
- KGS? Of Interest?
- Auto Escalates? Operating Rights?
- Auto Renew? Operator
- Bond Filed?


FOR MMS USE ONLY	
BILLEE NUMBER	FOREST REFUGE
OCS SECTION CODE	

CASE FOLDER COPY

RECEIVED
B.L.M. AZ STATE OFFICE

Nov 16 '92

9:00 A.M.
PHOENIX, ARIZONA



INSTRUMENT # 928672
OFFICIAL RECORDS OF
SANTA CRUZ COUNTY
MARY LOU G. SAINZ
COUNTY RECORDER
REQUEST OF :
MINNOVA (U.S.) INC.
DATE: 10/26/92 TIME: 11.30
FEE: 15.00
DOCK 597 PAGE 243 PAGES: 7

After Recording Return to:
Minnova (U.S.) Inc.
740 Freeport #101
Sparks, NV 89431

111624	162194	248835	273991	103090
124344	198225	269270	275669	105388
149336	219621	269955	190496	227311
	234958	273250	108100	265960

**AFFIDAVIT OF ANNUAL
LABOR AND VALUE OF LABOR
AND IMPROVEMENTS**

248835 269846 220672
214678 235441
217072 245851
INDEXED
MICROFILMED
DOCK 597 PAGE 243

STATE OF NEVADA)
) ss.
COUNTY OF WASHOE)

1. Samuel G. Nunnemaker, 740 Freeport Blvd., Suite 101, Sparks, Nevada 89431, being duly sworn according to law deposes and says that he is a citizen of the United States, more than eighteen years of age and that all of the facts set forth in this affidavit are true and correct according to the best of his knowledge, information and belief.

2. That he is personally acquainted with the mining claims named White Gold et al - see exhibit A situated in the Oro Blanco Mining District, Santa Cruz County, Arizona, the location of which is recorded in the office of the County Recorder of that County in Book and Page see attached exhibit A. Notice of Location is posted in Section(s) 13 & 24, Township 23S, Range 10E and Sections 16, 18, 19, 20, 21, 28, 29, 30, 31 and 32, Township 23S, Range 11E, G&SRB&M.

3. That between the dates of August 1, 1992 and August 31, 1992 at least Nineteen Thousand Three Hundred (\$19,300) dollars worth of work and improvements were done and performed upon these claims, not including location work.

4. The work and improvements were made by and at the expense of Minnova (U.S.) Inc., on behalf of the Owner, NCA Minerals Inc., P. O. Box 871, Yerington, NV 89447, for the purpose of complying with the laws of the United States pertaining to assessments or annual work.

5. Sierrita Mining & Ranching, HC70 - Box 4260, Sahuarita, AZ 85629; J. W. Santos, P. O. Box 871, Yerington, NV 89447; Bondar-Clegg Geochemical Lab, 625 Spice Island Drive, Building 1, Unit A, Sparks, NV 89431 and Robert J. Fraser, 740 Freeport Blvd., Suite 101, Sparks, NV 89531 were the names of the persons employed by the Owner who labored to do the work and improvements.

6. The work and improvements consisted of road building, drill pad construction, trenching, geological mapping and geochemical soil sampling all for the benefit of the claims as a contiguous group of claims and affected all of the claims by facilitating the development of the claims as a mine and the extraction of ore therefrom.

I, Samuel G. Nunnemaker do hereby swear under penalty of perjury that the assertions of this affidavit are true.

Samuel G. Nunnemaker

 Agent for: Minnova (U.S.) Inc.
 October 23, 1992

SK
ep

RECEIVED
B.L.M. AZ STATE OFFICE

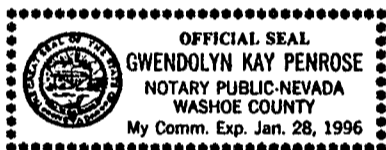
Nov 16 '92

9:00 A.M.
PHOENIX, ARIZONA

DOCK 597 PAGE 244

STATE OF NEVADA)
)ss.
COUNT OF WASHOE

On the 23rd Day of October, 1992, personally appeared before me, a Notary Public, Samuel G. Nunnemaker, personally known (or proved) to me to be the person whose name is subscribed to the above instrument who acknowledged that he executed the above instrument.



Gwendolyn Kay Penrose
Notary Public

RECEIVED
B.L.M. AZ STATE OFFICE

Nov 16 '92

9:00 A.M.
PHOENIX, ARIZONA

DOCK 597 PAGE 245

EXHIBIT A

WHITE GOLD CLAIM LIST

<u>Claim</u>	<u>Book</u>	<u>Page</u>	<u>BLM Serial No.</u>
WHITE GOLD 1	285	459	111624
WHITE GOLD 2	285	461	111625
WHITE GOLD 3	285	463	111626
WHITE GOLD 4	285	465	111627
WHITE GOLD 5	295	635	124344
WHITE GOLD 6	295	637	124345
WHITE GOLD 7	295	639	124346
WHITE GOLD 8	295	641	124347
WHITE GOLD 9	317	675	149336
WHITE GOLD 10	317	678	149337
WHITE GOLD 11	317	260	149338
WHITE GOLD 12	317	263	149339
WHITE GOLD 13	317	681	149340
WHITE GOLD 14	317	684	149341
WHITE GOLD 15	317	687	149342
WHITE GOLD 16	317	690	149343
WHITE GOLD 17	317	693	149344
WHITE GOLD 18	317	257	149345
WHITE GOLD 20	317	699	149347
WHITE GOLD 21	322	625	162194
WHITE GOLD 22	348	136	198225
WHITE GOLD 23	348	138	198226
WHITE GOLD 24	348	140	198227
WHITE GOLD 25	348	142	198228
WHITE GOLD 26	348	144	198229
WHITE GOLD 27	348	146	198230
WHITE GOLD 28	372	266	219621
WHITE GOLD 29	372	269	219622
WHITE GOLD 30	372	271	219623
WHITE GOLD 31	372	273	219624
WHITE GOLD 32	372	275	219625
WHITE GOLD 33	394	112	234958
WHITE GOLD 34	294	120	234959
WHITE GOLD 35	394	118	234960
WHITE GOLD 36	394	116	234961
WHITE GOLD 37	394	114	234962
WHITE GOLD 38	417	517	248845
WHITE GOLD 39	417	519	248846
WHITE GOLD 40	417	521	248847
WHITE GOLD 41	417	523	248848
WHITE GOLD 42	417	525	248849
WHITE GOLD 43	417	527	248850
WHITE GOLD 44	417	529	248851
WHITE GOLD 45	417	531	248852
WHITE GOLD 46	418	665	248853
WHITE GOLD 47	418	667	248854
WHITE GOLD 48	418	669	248855

RECEIVED
B.L.M. AZ STATE OFFICE

Nov 16 '92

9:00 A.M.
PHOENIX, ARIZONA

DOCK 597 PAGE 246

EXHIBIT A

WHITE GOLD CLAIM LIST

<u>Claim</u>	<u>Book</u>	<u>Page</u>	<u>BLM Serial No.</u>
WHITE GOLD 49	418	671	248856
WHITE GOLD 50	418	673	248857
WG 51	447	251	269270
WG 52	447	253	269271
WG 53	447	255	269272
WG 54	447	445	269955
WG 56	454	410	273250
WG 57	454	412	273251
WG 58	454	414	273252
WG 59	454	416	273253
WG 60	454	418	273254
WG 61	454	420	273255
WG 62	454	422	273256
WG 63	454	424	273257
WG 64	454	426	273258
WG 65	454	428	273259
WG 66	454	430	273260
WG 67	454	432	273261
WG 68	454	434	273262
WG 69	454	436	273263
WG 70	454	438	273264
WG 71	454	440	273265
WG 72	454	442	273266
WG 73	454	444	273267
WG 74	454	446	273268
WG 75	457	98	273991
WG 76	457	100	273992
WG 77	457	102	273993
WG 78	457	104	273994
WG 79	457	106	273995
WG 80	459	139	275669
WG 81	459	141	275670
WG 82	459	143	275671
WG 83	459	145	275672
WG 84	459	147	275673
WG 85	459	149	275674
WG 86	459	151	275675
WG 87	459	153	275676
WG 88	459	155	275677
WG 89	459	157	275678
WG 90	459	159	275679
WG 101	459	161	275680
WG 102	459	163	275681
WG 103	459	165	275682
WG 104	459	167	275683
WG 105	459	169	275684
WG 106	459	171	275685

RECEIVED
B.L.M. AZ STATE OFFICE

Nov 16 '92

9:00 A.M.
PHOENIX, ARIZONA

EXHIBIT A

DOCK 597 PAGE 247

WHITE GOLD CLAIM LIST

<u>Claim</u>		<u>Book</u>	<u>Page</u>	<u>BLM Serial No.</u>
WG	107 ✓	459	173	275686 ✓
WEST	1	341	407	190496
WEST	2	341	408	190497
WEST	3	341	409	190498
WEST	4	341	410	190499
WEST	5	341	411	190500
WEST	6	341	412	190501
WEST	7	341	413	190502
WEST	8	341	414	190503
WEST	9	341	415	190504
WEST	10	341	416	190505
WEST	11	341	417	190506
WEST	12	341	418	190507
WEST	13	341	383	190508
WEST	14	341	385	190509
WEST	15	341	387	190510
WEST	16	341	389	190511
TWO ✓		282	149	108100
MARY	1	275	260	103090
MARY 1 Amd.		312	428	
MARY	2	275	262	103091
MARY 2 Amd.		312	422	
MARY	3	280	55	105388 ✓
MARY 3 Amd.		306	277	
MARY 3 Amd.		312	541	
ORO FINO ✓		381	541	227311 ✓
WHITE TAIL	3	441	455	265960
WHITE TAIL	4	441	457	265961
WHITE TAIL	5	441	459	265962
WHITE TAIL	6 ✓	447	36	269846 ✓
Johny	1	369	522	214678
Johny	2	369	524	214679
Johny	3	369	526	214680
Willey	1	371	571	217072
Willey Amd.		372	571	
Willy	2	371	495	217073
Willy	3	371	493	217074
Willey	4	374	178	220672
Willy	5	373	235	220673
Willie	6	374	180	220674
Willie	7	372	573	220675
Willie	8	372	575	220676
Willie	9	372	577	220677
Willie	10	372	579	220678
Willie	11	372	581	220679
Willie	12	372	583	220680
Willie	13	372	585	220681
Willie	14	372	587	220682

RECEIVED
B.L.M. AZ STATE OFFICE

Nov 16 '92

9:00 A.M.
PHOENIX, ARIZONA

EXHIBIT A

DOCK 597 PAGE 248

WHITE GOLD CLAIM LIST

<u>Claim</u>		<u>Book</u>	<u>Page</u>	<u>BLM Serial No.</u>
Willie	15	372	589	220683
Willie	16	372	591	220684
Willie	17	372	593	220685
Willie	18	372	595	220686
Willie	19	372	597	220687
Willie	20	372	599	220688
Willie	21	372	601	220689
Willie	22	372	603	220690
Willie	23	372	605	220691
Willie	24	372	607	220692
Willie 24 Amd.		374	624	
Willie	25	372	609	220693
Willie	26	372	611	220694
Willie	27	373	237	220695
Willie	28	373	239	220696
Willie	29	373	241	220697
Willie	30	373	243	220698
Willie	31	374	182	220699
Willie	32	374	184	220700
Willie	33	374	186	220701
Willie	34	374	188	220702
Willie	35	374	190	220703
Willie	36	374	192	220704
Willie	37	374	194	220705
Willie	38	374	196	220706
Willie	39	374	198	220707
Willie	40	374	200	220708
Willie	41	374	202	220709
Willie	42	374	204	220710
Willie	43	374	206	220711
Willie	44	374	208	220712
Willie	45	374	210	220713
Willie	46	392	469	235441
Willie	47	393	274	235442
Willie	48	392	328	235443
Willie	49	392	330	235444
Willie	50	392	471	235445
Willie	51	392	473	235446
Willie	52	394	108	235447
Willie	53	394	110	235448
Willie	54	395	157	235449
Willie	55	395	159	235450
Willie	56	395	161	235451
Willie	57	411	523	245851
Willie	58	411	525	245852
Willie	59	411	527	245853
Willie	60	411	528	245854
Willie 60 Amd.		413	661	

RECEIVED
B.L.M. AZ STATE OFFICE

Nov 16 '92

9:00 A.M.
PHOENIX, ARIZONA

EXHIBIT A

DOCK 597 PAGE 249

WHITE GOLD CLAIM LIST

<u>Claim</u>		<u>Book</u>	<u>Page</u>	<u>BLM Serial No.</u>
Willie	61	417	533	248835
Willie	62	417	535	248836
Willie	63	417	537	248837
Willie	64	417	539	248838
Willie	65	417	541	248839
Willie	66	417	543	248840
Willie	67	417	545	248841
Willie	68	417	547	248842
Willie	69	417	549	248843
Willie	70	419	170	248844

Santa Cruz County, Arizona, Sections 13 and 24, T23S, R10E, and Sections 16, 18, 1, 20, 21, 28, 29, 30, 31 and 32, T23S, R11E, G&SRB&M.

November 10, 1992

MINNOVA (U.S.) Inc.

740 Freeport Boulevard
Suite 101
Sparks, Nevada
89431

Bureau of Land Management
P. O. Box 16563
Phoenix, AZ 85011

Telephone (702) 359-1116
FAX (702) 331-0832

Re: Annual Assessment Filing/
Intention to Hold Unpatented Mining Claims

Enclosed, in duplicate, find Affidavit of Annual Labor and Intention to Hold Unpatented Mining Claims located in Santa Cruz County, Arizona. These claims have been filed with the county recorder. Our check for \$1230 (246 claims @ \$5/claim) is enclosed to cover filing fees:

Affidavit of Annual Labor

White Gold et al 193 claims

Intent to Hold Mining Claims

OB 1-36 claims 36 claims

El Gato et al 10 claims

WG 112-118 7 claims

246 Total

9:00 A.M.
PHOENIX, ARIZONA

Nov 16 '92

RECEIVED
B.L.M. AZ STATE OFFICE

Please return a stamped, recorded copy to the address above. Thank you for your prompt attention to this matter.

Sincerely,

MINNOVA (U.S.) INC.



Samuel G. Nunnemaker
District Geologist

SGN/kp

sent: Certified, Return Receipt Requested #P393 507 235

UNITED STATES
DEPARTMENT OF THE INTERIOR
BUREAU OF LAND MANAGEMENT

RECEIPT AND ACCOUNTING ADVICE

NO. 1950700 04

CP/AZ 11/16/92

Subject: AFFIDAVITS OF ASSESSMENT WORK (193) ✓ 2 20 12 1,230.00
 INTENT TO HOLD (53) ✓

Applicant:
 NCA MINERALS INC
 C/O MINNOVA INC
 740 FREEPORT, STE 101
 SPARKS, NV 89431

SAME - CK #04878
 Remitter: 359-1116

OK up

Assignor:

LEASE MANAGEMENT DATA NEW UPDATE PAYMENT

ORIGINAL SERIAL NO.	ASG.	TYPE	ST.	CTY.	FUND SYMBOL	ACRES/UNITS	RATE
AMC 111624, ET AL							

AMOUNT	ANV. DATE	EXP. DATE	BILL CYC.	S/C	DISTRICT	NEXT BILL	MISC. DATA	U of M	ACTUAL UNITS

ASSIGNMENT SERIAL NO.	ASG.	TYPE	ST.	CTY.	FUND SYMBOL	ACRES/UNITS	RATE

AMOUNT	ANV. DATE	EXP. DATE	BILL CYC.	S/C	DISTRICT	NEXT BILL	MISC. DATA	U of M	ACTUAL UNITS

APPLY REMITTANCE

ACTION	FUND SYMBOL	CTY.	AMOUNT
FILING FEE			
RENTAL			
UNEARNED			
REFUND			
TOTAL			
AMOUNT DUE			

Remarks:
 ACK. CP
 BY: _____ DATE: _____

Lease in Escrow?
 KGS? Of Interest?
 Auto Escalates? Operating Rights?
 Auto Renew? Operator
 Bond Filed?

FOR MMS USE ONLY

BILLEE NUMBER	FOREST REFUGE
OCS SECTION CODE	

RECEIVED
B.L.M. AZ STATE OFFICE

DEC 19 1991

9:00 A.M.
PHOENIX, ARIZONA



INSTRUMENT # 717783
OFFICIAL RECORDS OF
SANTA CRUZ COUNTY
MARY LOU G. SAINZ
COUNTY RECORDER
REQUEST OF :

JAY W. SANTOS
DATE: 12/11/91 TIME: 11.00
FEE: 13.00
DOCK 572 PAGE 389 PAGES: 5

AFFIDAVIT OF ANNUAL ASSESSMENT WORK

State of Nevada }
County of Lyon } ss.

MICROFILMED

INDEXED

DOCK 572 PAGE 389

The undersigned, Jay W. Santos on behalf of NCA Minerals, Inc, Box 871, Yerington, Nevada 89447, deposes and says: that he is a citizen of the United States, more than twenty one years of age having knowledge of the facts herein stated and being personally acquainted with the below listed mining claims located in sections 13 & 24 of T. 23 S., R. 10 E., and sections 16, 18, 19, 20, 21, 28, 29, 31, and 32 of T. 23 S., R. 11 E., Santa Cruz County, Arizona.

That between September 1, 1990 and September 1, 1991 at least \$19,600.00 worth of work and improvements were made upon or for the the claims listed in the attached exhibit.

That said work and improvements were made by and for NCA Minerals, Inc. for the purpose of complying with the laws of the United States of America pertaining to assessment or annual work for the assessment year ended September 1, 1991.

The work and improvements made upon the claims consisted of grading and excavating by Sierrietta Mining and Ranching of Green Valley, Arizona, Geochemical sampling and surveying by Jay W. Santos of Yerington, Nevada and Analysis by Acme Analytical Laboratories of Vancouver, B.C.

Results of the geochemical survey on the West 8 & 12 claims outlined an area 400' X 300' within a 1000 PPB Au contour with an average value of 1750 PPB Au. (13 samples). Results of geochemical sampling on the Mary 1, 2, & 3 gave variable results to 1580 PPB Au. Fill in sampling is planned. All data is available for examination in Yerington, Nevada upon advance notification.

Jay W. Santos
Jay W. Santos

Subscribed and sworn to me this 6th day of December, 1991.

Donna M. Mac Gill
Notary Public

- 111624
- 124344
- 149336
- 162194
- 198225
- 219621
- 234958
- 248835
- 269270
- 269955
- 273250
- 273991
- 275669
- 190496
- 108100
- 103090
- 105388
- 227311
- 265960
- 269846
- 214678
- 217072
- 220672
- 235441
- 245851
- 248835

My commission expires:
October 14, 1994



*SP
pi*

White Gold Group

Name of Claim	Book	Page	BLM Serial No.
WHITE GOLD 1	285	459	AMC-111624
WHITE GOLD 2	285	461	AMC- 111624 , 111635
WHITE GOLD 3	285	463	AMC-111626
WHITE GOLD 4	285	465	AMC-111627
WHITE GOLD 5	295	635	AMC-124344
WHITE GOLD 6	295	637	AMC-124345
WHITE GOLD 7	295	639	AMC-124346
WHITE GOLD 8	295	641	AMC-124347
WHITE GOLD 9	317	675	AMC-149336
WHITE GOLD 10	317	678	AMC-149337
WHITE GOLD 11	317	260	AMC-149338
WHITE GOLD 12	317	263	AMC-149339
WHITE GOLD 13	317	681	AMC-149340
WHITE GOLD 14	317	684	AMC-149341
WHITE GOLD 15	317	687	AMC-149342
WHITE GOLD 16	317	690	AMC-149343
WHITE GOLD 17	317	693	AMC-149344
WHITE GOLD 18	317	257	AMC-149345
WHITE GOLD 20	317	699	AMC-149347
WHITE GOLD 21	322	625	AMC-162194
WHITE GOLD 22	348	136	AMC-198225
WHITE GOLD 23	348	138	AMC-198226
WHITE GOLD 24	348	140	AMC-198227
WHITE GOLD 25	348	142	AMC-198228
WHITE GOLD 26	348	144	AMC-198229
WHITE GOLD 27	348	146	AMC-198230
WHITE GOLD 28	372	266	AMC-219621
WHITE GOLD 29	372	269	AMC-219622
WHITE GOLD 30	372	271	AMC-219623
WHITE GOLD 31	372	273	AMC-219624
WHITE GOLD 32	372	275	AMC-219625
WHITE GOLD 33	394	112	AMC-234958
WHITE GOLD 34	294	120	AMC-234959
WHITE GOLD 35	394	118	AMC-234960
WHITE GOLD 36	394	116	AMC-234961
WHITE GOLD 37	394	114	AMC-234962
WHITE GOLD 38	417	517	AMC-248845
WHITE GOLD 39	417	519	AMC-248846
WHITE GOLD 40	417	521	AMC-248847
WHITE GOLD 41	417	523	AMC-248848
WHITE GOLD 42	417	525	AMC-248849
WHITE GOLD 43	417	527	AMC-248850
WHITE GOLD 44	417	529	AMC-248851
WHITE GOLD 45	417	531	AMC-248852
WHITE GOLD 46	418	665	AMC-248853
WHITE GOLD 47	418	667	AMC-248854
WHITE GOLD 48	418	669	AMC-248855
WHITE GOLD 49	418	671	AMC-248856
WHITE GOLD 50	418	673	AMC-248857
WG # 51	447	251-252	AMC-269270
WG # 52	447	253-254	AMC-269271
WG # 53	447	255-256	AMC-269272
WG # 54	447	445-446	AMC-269955
WG # 56	454	410-411	AMC-273250
WG # 57	454	412-413	AMC-273251
WG # 58	454	414-415	AMC-273252
WG # 59	454	416-417	AMC-273253
WG # 60	454	418-419	AMC-273254
WG # 61	454	420-421	AMC-273255
WG # 62	454	422-423	AMC-273256
WG # 63	454	424-425	AMC-273257

111624-7

124344-7

149336-45
149349

162194

198225-20

219621-5

234958-62

RECEIVED
BLM, AZ STATE OFFICE
DEC 19 '91

248845-57

269270-2

269955

273250-7

<u>Name of claim</u>	<u>Book</u>	<u>Page</u>	<u>BLM Serial No.</u>
WG # 64	454	426-427	AMC-273258
WG # 65	454	428-429	AMC-273259
WG # 66	454	430-431	AMC-273260
WG # 67	454	432-433	AMC-273261
WG # 68	454	434-435	AMC-273262
WG # 69	454	436-437	AMC-273263
WG # 70	454	438-439	AMC-273264
WG # 71	454	440-441	AMC-273265
WG # 72	454	442-443	AMC-273266
WG # 73	454	444-445	AMC-273267
WG # 74	454	446-447	AMC-273268
WG # 75	457	98-99	AMC-273991
WG # 76	457	100-101	AMC-273992
WG # 77	457	102-103	AMC-273993
WG # 78	457	104-105	AMC-273994
WG # 79	457	106-107	AMC-273995
WG # 80	459	139-140	AMC-275669
WG # 81	459	141-142	AMC-275670
WG # 82	459	143-144	AMC-275671
WG # 83	459	145-146	AMC-275672
WG # 84	459	147-148	AMC-275673
WG # 85	459	149-150	AMC-275674
WG # 86	459	151-152	AMC-275675
WG # 87	459	153-154	AMC-275676
WG # 88	459	155-156	AMC-275677
WG # 89	459	157-158	AMC-275678
WG # 90	459	159-160	AMC-275679
WG # 101	459	160-161	AMC-275680
WG # 102	459	162-163	AMC-275681
WG # 103	459	164-165	AMC-275682
WG # 104	459	166-167	AMC-275683
WG # 105	459	168-169	AMC-275684
WG # 106	459	170-171	AMC-275685
WG # 107	459	172-173	AMC-275686
WEST 1	341	407	AMC-190496
WEST 2	341	408	AMC-190497
WEST 3	341	409	AMC-190498
WEST 4	341	410	AMC-190499
WEST 5	341	411	AMC-190500
WEST 6	341	412	AMC-190501
WEST 7	341	413	AMC-190502
WEST 8	341	414	AMC-190503
WEST 9	341	415	AMC-190504
WEST 10	341	416	AMC-190505
WEST 11	341	417	AMC-190506
WEST 12	341	418	AMC-190507
WEST 13	341	383	AMC-190508
WEST 14	341	385	AMC-190509
WEST 15	341	387	AMC-190510
WEST 16	341	389	AMC-190511
TWO	282	149	AMC-108100
MARY # 1	275	260-26	AMC-103090

273258-68

273991-5

275669-86

Dec 19 '91

RECEIVED
BLM AZ STATE OFFICE

190496-511

108100
103090

Name of claim	Book	Page	BLM Serial No.
MARY # 1 Amd.	312	428-429	AMC-103090
MARY # 2	275	262-263	AMC-103091
MARY # 2 Amd.	312	422-423	AMC-103091
MARY # 3	280	55-56	AMC-105388
MARY # 3 Amd.	306	277-278	AMC-105388
MARY # 3 Amd.	312	424-425	AMC-105388
ORO FINO ✓	381	541-542	AMC-227311
WHITE TAIL #3	441	455,456	AMC # 265960
WHITE TAIL #4	441	457,458	AMC # 265961
WHITE TAIL #5	441	459,460	AMC # 265962
WHITE TAIL #6	447	36-37	AMC # 269846
Warsaw Canyon Group			
Johny #1	369	522	AMC # 214678
Johny #2	369	524	AMC # 214679
Johny #3	369	526	AMC # 214680
Willey #1	371	491	AMC # 217072
Amended	372	571	
Willy #2	371	495	AMC # 217073
Willy #3	371	493	AMC # 217074
Willie #4	374	178	AMC # 220672
Willy #5	373	235	AMC # 220673
Willey #6	374	180	AMC # 220674
Willie #7	372	573	AMC # 220675
Willie #8	372	575	AMC # 220676
Willie #9	372	577	AMC # 220677
Willie #10	372	579	AMC # 220678
Willie #11	372	581	AMC # 220679
Willie #12	372	583	AMC # 220680
Willie #13	372	585	AMC # 220681
Willie #14	372	587	AMC # 220682
Willie #15	372	589	AMC # 220683
Willie #16	372	591	AMC # 220684
Willie #17	372	593	AMC # 220685
Willie #18	372	595	AMC # 220686
Willie #19	372	597	AMC # 220687
Willie #20	372	599	AMC # 220688
Willie #21	372	601	AMC # 220689
Willie #22	372	603	AMC # 220690
Willie #23	372	605	AMC # 220691
Willie #24	372	607	AMC # 220692
Amended	374	624	
Willie #25	372	609	AMC # 220693
Willie #26	372	611	AMC # 220694
Willie #27	373	237	AMC # 220695
Willie #28	373	239	AMC # 220696
Willie #29	373	241	AMC # 220697
Willie #30	373	243	AMC # 220698
Willie #31	374	182	AMC # 220699
Willie #32	374	184	AMC # 220700
Willie #33	374	186	AMC # 220701
Willie #34	374	188	AMC # 220702
Willie #35	374	190	AMC # 220703

10 3090 - 1

105 388

227311

265960-2

269846

214678-80

217072-4

220672-703

RECEIVED
BLM, AZ STATE OFFICE

DEC 19 1994

<u>Name of claim</u>	<u>Book</u>	<u>Page</u>	<u>BLM Serial No.</u>
Willie #36	374	192	AMC # 220704
Willie #37	374	194	AMC # 220705
Willie #38	374	196	AMC # 220706
Willie #39	374	198	AMC # 220707
Willie #40	374	200	AMC # 220708
Willie #41	374	202	AMC # 220709
Willie #42	374	204	AMC # 220710
Willie #43	374	206	AMC # 220711
Willie #44	374	208	AMC # 220712
Willie #45	374	210	AMC # 220713
Willie #46	392	469	AMC # 235441
Willie #47	393	274	AMC # 235442
Willie #48	392	328	AMC # 235443
Willie #49	392	330	AMC # 235444
Willie #50	392	471	AMC # 235445
Willie #51	392	473	AMC # 235446
Willie #52	394	108	AMC # 235447
Willie #53	394	110	AMC # 235448
Willie #54	395	157	AMC # 235449
Willie #55	395	159	AMC # 235450
Willie #56	395	161	AMC # 235451
Willie #57	411	523	AMC # 245851
Willie #58	411	525	AMC # 245852
Willie #59	411	527	AMC # 245853
Willie #60	411	529	AMC # 245854
Amended	413	661	
Willie #61	417	533	AMC # 248835
Willie #62	417	535	AMC # 248836
Willie #63	417	537	AMC # 248837
Willie #64	417	539	AMC # 248838
Willie #65	417	541	AMC # 248839
Willie #66	417	543	AMC # 248840
Willie #67	417	545	AMC # 248841
Willie #68	417	547	AMC # 248842
Willie #69	417	549	AMC # 248843
Willie #70	419	170	AMC # 248844

220704-13

235441-51

245851-4

248835-44

9-00 A.M.
PHOENIX, ARIZONA

RECEIVED
BLM AZ STATE OFFICE

NCA MINERALS, INC.

BOX TT
YERINGTON, NEVADA 89447
TELEPHONE: 702-463-4366

December 17, 1991

Bureau of Land Management
Box 16563
Phoenix, Arizona 85011

CERTIFIED-RETURN RECEIPT
P 712 380 641

Enclosed is a copy of the AFFIDAVIT OF ANNUAL ASSESSMENT WORK for the 196 White Gold et al lode mining claims along with NCA's check number 1546 in the amount of \$980.00 as recording fee.

After recording, please send confirmation.

Sincerely,


Jay W. Santos

RECEIVED
B.L.M. AZ STATE OFFICE

Dec 19 '91

9:00 A.M.
PHOENIX, ARIZONA

UNITED STATES
DEPARTMENT OF THE INTERIOR
BUREAU OF LAND MANAGEMENT

RECEIPT AND ACCOUNTING ADVICE

No. 1718340

SM/AZ

12/19/91

Subject: AFFIDAVITS OF ASSESSMENT WORK (194)

2 18 12

970.00

Applicant:

2 18 08

10.00

NCA MINERALS, INC.
BOX 871
YERINGTON, NV 89447

SAME - CK #1546

Remitter: 702-463-4366

Assignor:

LEASE MANAGEMENT DATA NEW UPDATE PAYMENT

ORIGINAL SERIAL NO.	ASG.	TYPE	ST.	CTY.	FUND SYMBOL	ACRES/UNITS	RATE
AMC 111624, ET AL							

AMOUNT	ANV. DATE	EXP. DATE	BILL CYC.	S/C	DISTRICT	NEXT BILL	MISC. DATA	U of M	ACTUAL UNITS

ASSIGNMENT SERIAL NO.	ASG.	TYPE	ST.	CTY.	FUND SYMBOL	ACRES/UNITS	RATE

AMOUNT	ANV. DATE	EXP. DATE	BILL CYC.	S/C	DISTRICT	NEXT BILL	MISC. DATA	U of M	ACTUAL UNITS

APPLY REMITTANCE

ACTION	FUND SYMBOL	CTY.	AMOUNT
FILING FEE			
RENTAL			
UNEARNED			
REFUND			10.00
TOTAL			
AMOUNT DUE			

Remarks:

overpayment

Adv. sum

BY: *Leis J. Curren*

12-20-91

DATE:

Lease in Escrow?
 KGS? Of Interest?
 Auto Escalates? Operating Rights?
 Auto Renew? Operator
Bond Filed?

FOR MMS USE ONLY

BILLEE	FOREST REFUGE
NUMBER	
OCS SECTION	
CODE	

AFFIDAVIT OF ANNUAL ASSESSMENT WORK

WHITE GOLD 11	317	260	AMC-149338
WHITE GOLD 12	317	263	AMC-149339
WHITE GOLD 13	317	681	AMC-149340
WHITE GOLD 14	317	684	AMC-149341
WHITE GOLD 15	317	687	AMC-149342
WHITE GOLD 16	317	690	AMC-149343
WHITE GOLD 17	317	693	AMC-149344
WHITE GOLD 18	317	257	AMC-149345
WHITE GOLD 20	317	699	AMC-149347
WHITE GOLD 21	322	625	AMC-162194
WHITE GOLD 22	348	136	AMC-198225
WHITE GOLD 23	348	138	AMC-198226
WHITE GOLD 24	348	140	AMC-198227
WHITE GOLD 25	348	142	AMC-198228
WHITE GOLD 26	348	144	AMC-198229
WHITE GOLD 27	348	146	AMC-198230
WHITE GOLD 28	372	266	AMC-219621
WHITE GOLD 29	372	269	AMC-219622
WHITE GOLD 30	372	271	AMC-219623
WHITE GOLD 31	372	273	AMC-219624
WHITE GOLD 32	372	275	AMC-219625
WHITE GOLD 33	394	112	AMC-234958
WHITE GOLD 34	294	120	AMC-234959
WHITE GOLD 35	394	118	AMC-234960
WHITE GOLD 36	394	116	AMC-234961
WHITE GOLD 37	394	114	AMC-234962
WHITE GOLD 38	417	517	AMC-248845
WHITE GOLD 39	417	519	AMC-248846
WHITE GOLD 40	417	521	AMC-248847
WHITE GOLD 41	417	523	AMC-248848
WHITE GOLD 42	417	525	AMC-248849
WHITE GOLD 43	417	527	AMC-248850
WHITE GOLD 44	417	529	AMC-248851
WHITE GOLD 45	417	531	AMC-248852
WHITE GOLD 46	418	665	AMC-248853
WHITE GOLD 47	418	667	AMC-248854
WHITE GOLD 48	418	669	AMC-248855
WHITE GOLD 49	418	671	AMC-248856
WHITE GOLD 50	418	673	AMC-248857
WG # 51	447	251-252	AMC-269270
WG # 52	447	253-254	AMC-269271
WG # 53	447	255-256	AMC-269272
WG # 54	447	445-446	AMC-269955
WG # 56	454	410-411	AMC-273250
WG # 57	454	412-413	AMC-273251
WG # 58	454	414-415	AMC-273252
WG # 59	454	416-417	AMC-273253
WG # 60	454	418-419	AMC-273254
WG # 61	454	420-421	AMC-273255
WG # 62	454	422-423	AMC-273256
WG # 63	454	424-425	AMC-273257

RECEIVED

B.L.M. AZ STATE OFFICE

DEC 19 1990

2

7:45 A.M.
PHOENIX, ARIZONA

51

AFFIDAVIT OF ANNUAL ASSESSMENT WORK

<u>Name of claim</u>	<u>Book</u>	<u>Page</u>	<u>BLM Serial No.</u>
WG # 64	454	426-427	AMC-273258
WG # 65	454	428-429	AMC-273259
WG # 66	454	430-431	AMC-273260
WG # 67	454	432-433	AMC-273261
WG # 68	454	434-435	AMC-273262
WG # 69	454	436-437	AMC-273263
WG # 70	454	438-439	AMC-273264
WG # 71	454	440-441	AMC-273265
WG # 72	454	442-443	AMC-273266
WG # 73	454	444-445	AMC-273267
WG # 74	454	446-447	AMC-273268
WG # 75	457	98-99	AMC-273991
WG # 76	457	100-101	AMC-273992
WG # 77	457	102-103	AMC-273993
WG # 78	457	104-105	AMC-273994
WG # 79	457	106-107	AMC-273995
WG # 80	459	139-140	AMC-275669
WG # 81	459	141-142	AMC-275670
WG # 82	459	143-144	AMC-275671
WG # 83	459	145-146	AMC-275672
WG # 84	459	147-148	AMC-275673
WG # 85	459	149-150	AMC-275674
WG # 86	459	151-152	AMC-275675
WG # 87	459	153-154	AMC-275676
WG # 88	459	155-156	AMC-275677
WG # 89	459	157-158	AMC-275678
WG # 90	459	159-160	AMC-275679
WG # 101	459	160-161	AMC-275680
WG # 102	459	162-163	AMC-275681
WG # 103	459	164-165	AMC-275682
WG # 104	459	166-167	AMC-275683
WG # 105	459	168-169	AMC-275684
WG # 106	459	170-171	AMC-275685
WG # 107	459	172-173	AMC-275686
WEST 1	341	407	AMC-190496
WEST 2	341	408	AMC-190497
WEST 3	341	409	AMC-190498
WEST 4	341	410	AMC-190499
WEST 5	341	411	AMC-190500
WEST 6	341	412	AMC-190501
WEST 7	341	413	AMC-190502
WEST 8	341	414	AMC-190503
WEST 9	341	415	AMC-190504
WEST 10	341	416	AMC-190505
WEST 11	341	417	AMC-190506
WEST 12	341	418	AMC-190507
WEST 13	341	383	AMC-190508
WEST 14	341	385	AMC-190509
WEST 15	341	387	AMC-190510
WEST 16	341	389	AMC-190511
TWO		149	AMC-108100
MARY # 1	275	260-26	AMC-103090

RECEIVED
B.L.M. AZ STATE OFFICE

DEC 19 1990

7:45 A.M.
PHOENIX, ARIZONA

AFFIDAVIT OF ANNUAL ASSESSMENT WORK

<u>Name of claim</u>	<u>Book</u>	<u>Page</u>	<u>BLM Serial No.</u>
MARY # 1 Amd.	312	428-429	AMC-103090 - 41
MARY # 2	275	262-263	AMC-103091
MARY # 2 Amd.	312	422-423	AMC-103091
MARY # 3	280	55-56	AMC-105388
MARY # 3 Amd.	306	277-278	AMC-105388
MARY # 3 Amd.	312	424-425	AMC-105388
ORD FINO	381	541-542	AMC-227311
WHITE TAIL #3	441	455, 456	AMC # 265960
WHITE TAIL #4	441	457, 458	AMC # 265961
WHITE TAIL #5	441	459, 460	AMC # 265962
WHITE TAIL #6	447	36-37	AMC # 269846
Warsaw Canyon Group			
Johny #1	369	522	AMC # 214678
Johny #2	369	524	AMC # 214679
Johny #3	369	526	AMC # 214680
Willey #1	371	491	AMC # 217072
Amended	372	571	
Willy #2	371	495	AMC # 217073
Willy #3	371	493	AMC # 217074
Willie #4	374	178	AMC # 220672
Willy #5	373	235	AMC # 220673
Willey #6	374	180	AMC # 220674
Willie #7	372	573	AMC # 220675
Willie #8	372	575	AMC # 220676
Willie #9	372	577	AMC # 220677
Willie #10	372	579	AMC # 220678
Willie #11	372	581	AMC # 220679
Willie #12	372	583	AMC # 220680
Willie #13	372	585	AMC # 220681
Willie #14	372	587	AMC # 220682
Willie #15	372	589	AMC # 220683
Willie #16	372	591	AMC # 220684
Willie #17	372	593	AMC # 220685
Willie #18	372	595	AMC # 220686
Willie #19	372	597	AMC # 220687
Willie #20	372	599	AMC # 220688
Willie #21	372	601	AMC # 220689
Willie #22	372	603	AMC # 220690
Willie #23	372	605	AMC # 220691
Willie #24	372	607	AMC # 220692
Amended	374	624	
Willie #25	372	609	AMC # 220693
Willie #26	372	611	AMC # 220694
Willie #27	373	237	AMC # 220695
Willie #28	373	239	AMC # 220696
Willie #29	373	241	AMC # 220697
Willie #30	373	243	AMC # 220698
Willie #31	374	182	AMC # 220699
Willie #32	374	184	AMC # 220700
Willie #33	374	186	AMC # 220701
Willie #34	374	188	AMC # 220702
Willie #35	374	190	AMC # 220703

B.L.M. AZ STATE OFFICE

DEC 19 1990

7:45 A.M.

PHOENIX, ARIZONA

AFFIDAVIT OF ANNUAL ASSESSMENT WORK

<u>Name of claim</u>	<u>Book</u>	<u>Page</u>	<u>BLM Serial No.</u>
Willie #36	374	192	AMC # 220704 -
Willie #37	374	194	AMC # 220705 -
Willie #38	374	196	AMC # 220706 -
Willie #39	374	198	AMC # 220707 -
Willie #40	374	200	AMC # 220708 -
Willie #41	374	202	AMC # 220709 -
Willie #42	374	204	AMC # 220710 -
Willie #43	374	206	AMC # 220711 -
Willie #44	374	208	AMC # 220712 -
Willie #45	374	210	AMC # 220713 -
Willie #46	392	469	AMC # 235441 -
Willie #47	393	274	AMC # 235442 -
Willie #48	392	328	AMC # 235443 -
Willie #49	392	330	AMC # 235444 -
Willie #50	392	471	AMC # 235445 -
Willie #51	392	473	AMC # 235446 -
Willie #52	394	108	AMC # 235447 -
Willie #53	394	110	AMC # 235448 -
Willie #54	395	157	AMC # 235449 -
Willie #55	395	159	AMC # 235450 -
Willie #56	395	161	AMC # 235451 -
Willie #57	411	523	AMC # 245851 -
Willie #58	411	525	AMC # 245852 -
Willie #59	411	527	AMC # 245853 -
Willie #60	411	529	AMC # 245854 -
Amended	413	661	
Willie #61	417	533	AMC # 248835 -
Willie #62	417	535	AMC # 248836 -
Willie #63	417	537	AMC # 248837 -
Willie #64	417	539	AMC # 248838 -
Willie #65	417	541	AMC # 248839 -
Willie #66	417	543	AMC # 248840 -
Willie #67	417	545	AMC # 248841 -
Willie #68	417	547	AMC # 248842 -
Willie #69	417	549	AMC # 248843 -
Willie #70	419	170	AMC # 248843 ²⁴⁸⁸⁴⁴

OWNER OF CLAIMS:

Goldstar Mining Company
Box 871
Yerington, Nevada 89447

Work and improvements, hereinafter described, were done under authorization by and on behalf of said owners, for the purpose of development of the mining claims in compliance with laws of the United States pertaining to assessment or annual work.

RECEIVED
B.L.M. AZ STATE OFFICE

DEC 19 1990

7:45 A.M.
PHOENIX, ARIZONA

AFFIDAVIT OF ANNUAL ASSESSMENT WORK

The work consisted of:

Geologic mapping and sampling at one inch equals 500 feet, one inch equals 200 feet, and one inch equals 50 feet.

Geologic samples were taken of all interesting outcrops located. Existing roads were regraded and drill pads constructed. Road regrading and construction was performed on the White Gold 1, 2, 3, 8, 9, 11, 16, 20, 23 and 24 claims for the benefit of the entire claim block. Mapping and sampling was conducted on the entire claim group.

Said work was performed between January 1, 1990 and August 10, 1990. A total of more than TWENTY SIX THOUSAND DOLLARS (\$26,000) was expended in performing the work, or equivalent value added. The work was performed by:

Mapping, sampling, project direction:
Andrew G. Markos, Exploration Manager
Zephyr Resources, Inc.
1305 Greg St.
Sparks, Nevada 89431

Road regrading, drill pad and road construction:
Sierrita Mining and Ranching
HC 70 Box 4260
Sahuarita, Arizona 85629-9311

The findings of the above work are as follows:

New areas of potentially economic gold mineralization were located in silicified zones of the Oro Blanco conglomerate in areas previously untested by drilling. Strong propylitic alteration surrounding the Sidewinder quartz monzonite on the property also provided encouragement for future exploration programs. A number of geochemical anomalies were obtained from samples of outcrops from these areas. The geologic mapping increased understanding of the controls influencing the occurrence of the mineralization and will be used to guide future programs. The road reconstruction and drillpad construction was completed to advance the project for future exploration and development activities.

The work was performed under the direction of Andrew G. Markos, Exploration Manager, Zephyr Resources, Inc. whose qualifications to supervise such work include a MS in Geology and 14 years experience in the mining industry.

RECEIVED
B.L.M. AZ STATE OFFICE
DEC 19 1990
7:45 A.M.
PHOENIX, ARIZONA

AFFIDAVIT OF ANNUAL ASSESSMENT WORK

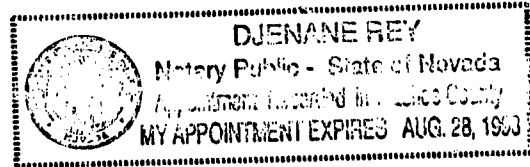
All of the aforesaid unpatented mining claims are contiguous and work on, or for the benefit of, any one claim or group of claims tends to develop all the claims. The work was performed for the purpose of developing the mineral potential of the claims and to maintain and hold such claims.

Dated this 28th day of November, 1990.

BY: Andrew G. Miller


Subscribed and sworn to before me this 28th day of November, 1990.

Djenane Rey
NOTARY PUBLIC



RECEIVED
B.L.M. AZ STATE OFFICE
DEC 19 1990
7:45 A.M.
PHOENIX, ARIZONA

7

 INSTRUMENT # 909727
OFFICIAL RECORDS OF
SANTA CRUZ COUNTY
MARY LOU G. SAINZ
COUNTY RECORDER
REQUEST OF :
ZEPHYR RESOURCES, INC.
DATE: 11/30/90 TIME: 11.30
FEE: 15.00
DOCK 542 PAGE 955 PAGES: 7

Zephyr Resources, Inc.

1305 Greg Street
Sparks, NV 89431
(702) 358-5577
FAX (702) 358-5759

December 14, 1990

U.S. Department of the Interior
Bureau of Land Management
PO Box 16563
3707 N. 7th Street Suite 300
Phoenix, AZ 85011

RECEIVED
B.L.M. AZ STATE OFFICE
DEC 19 1990
7:45 A.M.
PHOENIX, ARIZONA

Dear Madam or Sir:

Find enclosed an annual assessment affidavit for 196 unpatented lode mining claims located in Santa Cruz County. These claims include the White Gold, WG, West, Two, Mary, Oro Fino, White Tail, Johny, Willey, Willy and Willie mining claims.

Enclosed is a total remittance of \$980.00 (\$5.00 per claim per 43 CFR 3833. 1-3 (c)).

Sincerely,


Zephyr Resources, Inc.



Andy Markos
Exploration Manager

AM/js
Attachments: One affidavit
Federal Express No. 7936243766

Please return
Stamped original
to: Zephyr Resources Inc
1305 E. Greg St
Sparks NV.
89431

Thank you


UNITED STATES
DEPARTMENT OF THE INTERIOR
BUREAU OF LAND MANAGEMENT

RECEIPT AND ACCOUNTING ADVICE

NO. 1663793

SM/AZ 12/20/90

Subject: AFFIDAVITS OF ASSESSMENT WORK (197)

2 62 12

980.00

Applicant:

ZEPHYR RESOURCES, INC.
1305 E. GREG ST.
SPARKS, NV 89431

Counted only 194
may be an overpayment of \$10.00
Remitter: SAME - CK #2842

Assignor:

LEASE MANAGEMENT DATA										
<input type="checkbox"/> NEW <input type="checkbox"/> UPDATE <input type="checkbox"/> PAYMENT										
ORIGINAL SERIAL NO.	ASG.	TYPE	ST.	CTY.	FUND SYMBOL			ACRES/UNITS	RATE	
AMC 111624, ET AL										
AMOUNT	ANV. DATE	EXP. DATE	BILL CYC.	S/C	DISTRICT	NEXT BILL	MISC. DATA	U of M	ACTUAL UNITS	
ASSIGNMENT SERIAL NO.	ASG.	TYPE	ST.	CTY.	FUND SYMBOL			ACRES/UNITS	RATE	
AMOUNT	ANV. DATE	EXP. DATE	BILL CYC.	S/C	DISTRICT	NEXT BILL	MISC. DATA	U of M	ACTUAL UNITS	

APPLY REMITTANCE			
ACTION	FUND SYMBOL	CTY.	AMOUNT
FILING FEE			
RENTAL			
UNEARNED			
REFUND			
TOTAL			
AMOUNT DUE			

Remarks:

ack wg.

overpayment - 10.00 56
BY: _____ DATE: _____

Lease in Escrow?
 KGS? Of Interest?
 Auto Escalates? Operating Rights?
 Auto Renew? Operator
 Bond Filed?

FOR MMS USE ONLY

BILLEE	FOREST REFUGE
NUMBER	
OCS SECTION	
CODE	

AFFIDAVIT OF ANNUAL ASSESSMENT WORK

<u>Name of claim</u>	<u>Book</u>	<u>Page</u>	<u>BLM Serial No.</u>
WHITE GOLD 10	317	678	AMC-149337 ✓
WHITE GOLD 11	317	260	AMC-149338 ✓
WHITE GOLD 12	317	263	AMC-149339 ✓
WHITE GOLD 13	317	681	AMC-149340 ✓
WHITE GOLD 14	317	684	AMC-149341 ✓
WHITE GOLD 15	317	687	AMC-149342 ✓
WHITE GOLD 16	317	690	AMC-149343 ✓
WHITE GOLD 17	317	693	AMC-149344 ✓
WHITE GOLD 18	317	257	AMC-149345 ✓
WHITE GOLD 20	317	699	AMC-149347 ✓
WHITE GOLD 21	322	625	AMC-162194 ✓
WHITE GOLD 22	348	136	AMC-198225 ✓
WHITE GOLD 23	348	138	AMC-198226 ✓
WHITE GOLD 24	348	140	AMC-198227 ✓
WHITE GOLD 25	348	142	AMC-198228 ✓
WHITE GOLD 26	348	144	AMC-198229 ✓
WHITE GOLD 27	348	146	AMC-198230 ✓
WHITE GOLD 28	372	266	AMC-219621 ✓
WHITE GOLD 29	372	269	AMC-219622 ✓
WHITE GOLD 30	372	271	AMC-219623 ✓
WHITE GOLD 31	372	273	AMC-219624 ✓
WHITE GOLD 32	372	275	AMC-219625 ✓
WHITE GOLD 33	394	112	AMC-234958 ✓
WHITE GOLD 34	294	120	AMC-234959 ✓
WHITE GOLD 35	394	118	AMC-234960 ✓
WHITE GOLD 36	394	116	AMC-234961 ✓
WHITE GOLD 37	394	114	AMC-234962 ✓
WHITE GOLD 38	417	517	AMC-248845 ✓
WHITE GOLD 39	417	519	AMC-248846 ✓
WHITE GOLD 40	417	521	AMC-248847 ✓
WHITE GOLD 41	417	523	AMC-248848 ✓
WHITE GOLD 42	417	525	AMC-248849 ✓
WHITE GOLD 43	417	527	AMC-248850 ✓
WHITE GOLD 44	417	529	AMC-248851 ✓
WHITE GOLD 45	417	531	AMC-248852 ✓
WHITE GOLD 46	418	665	AMC-248853 ✓
WHITE GOLD 47	418	667	AMC-248854 ✓
WHITE GOLD 48	418	669	AMC-248855 ✓
WHITE GOLD 49	418	671	AMC-248856 ✓
WHITE GOLD 50	418	673	AMC-248857 ✓
WG # 51	447	251-252	AMC-269270 ✓
WG # 52	447	253-254	AMC-269271 ✓
WG # 53	447	255-256	AMC-269272 ✓
WG # 54	447	445-446	AMC-269955 ✓
WG # 56	454	410-411	AMC-273250 ✓
WG # 57	454	412-413	AMC-273251 ✓
WG # 58	454	414-415	AMC-273252 ✓
WG # 59	454	416-417	AMC-273253 ✓
WG # 60	454	418-419	AMC-273254 ✓
WG # 61	454	420-421	AMC-273255 ✓
WG # 62	454	422-423	AMC-273256 ✓
WG # 63	454	424-425	AMC-273257 ✓

RECEIVED

B.L.M. AZ STATE OFFICE

DEC 29 1989

7:45 A.M.

PHOENIX, ARIZONA

AFFIDAVIT OF ANNUAL ASSESSMENT WORK

<u>Name of claim</u>	<u>Book</u>	<u>Page</u>	<u>BLM Serial No.</u>
WG # 64	454	426-427	AMC-273258 ✓
WG # 65	454	428-429	AMC-273259 ✓
WG # 66	454	430-431	AMC-273260 ✓
WG # 67	454	432-433	AMC-273261 ✓
WG # 68	454	434-435	AMC-273262 ✓
WG # 69	454	436-437	AMC-273263 ✓
WG # 70	454	438-439	AMC-273264 ✓
WG # 71	454	440-441	AMC-273265 ✓
WG # 72	454	442-443	AMC-273266 ✓
WG # 73	454	444-445	AMC-273267 ✓
WG # 74	454	446-447	AMC-273268 ✓
WG # 75	457	98-99	AMC-273991 ✓
WG # 76	457	100-101	AMC-273992 ✓
WG # 77	457	102-103	AMC-273993 ✓
WG # 78	457	104-105	AMC-273994 ✓
WG # 79	457	106-107	AMC-273995 ✓
WG # 80	459	139-140	AMC-275669 ✓
WG # 81	459	141-142	AMC-275670 ✓
WG # 82	459	143-144	AMC-275671 ✓
WG # 83	459	145-146	AMC-275672 ✓
WG # 84	459	147-148	AMC-275673 ✓
WG # 85	459	149-150	AMC-275674 ✓
WG # 86	459	151-152	AMC-275675 ✓
WG # 87	459	153-154	AMC-275676 ✓
WG # 88	459	155-156	AMC-275677 ✓
WG # 89	459	157-158	AMC-275678 ✓
WG # 90	459	159-160	AMC-275679 ✓
WG # 101	459	160-161	AMC-275680 ✓
WG # 102	459	162-163	AMC-275681 ✓
WG # 103	459	164-165	AMC-275682 ✓
WG # 104	459	166-167	AMC-275683 ✓
WG # 105	459	168-169	AMC-275684 ✓
WG # 106	459	170-171	AMC-275685 ✓
WG # 107	459	172-173	AMC-275686 ✓
WEST 1	341	407	AMC-190496 ✓
WEST 2	341	408	AMC-190497 ✓
WEST 3	341	409	AMC-190498 ✓
WEST 4	341	410	AMC-190499 ✓
WEST 5	341	411	AMC-190500 ✓
WEST 6	341	412	AMC-190501 ✓
WEST 7	341	413	AMC-190502 ✓
WEST 8	341	414	AMC-190503 ✓
WEST 9	341	415	AMC-190504 ✓
WEST 10	341	416	AMC-190505 ✓
WEST 11	341	417	AMC-190506 ✓
WEST 12	341	418	AMC-190507 ✓
WEST 13	341	383	AMC-190508 ✓
WEST 14	341	385	AMC-190509 ✓
WEST 15	341	387	AMC-190510 ✓
WEST 16	341	389	AMC-190511 ✓
TWO	282	149	AMC-108100 ✓
MARY # 1	275	260-26	AMC-103090 ✓

RECEIVED
B.L.M. AZ STATE OFFICE

DEC 29 1989

7:45 A.M.
PHOENIX, ARIZONA

AFFIDAVIT OF ANNUAL ASSESSMENT WORK

<u>Name of claim</u>	<u>Book</u>	<u>Page</u>	<u>BLM Serial No.</u>
MARY # 1 Amd.	312	428-429	AMC-103090
MARY # 2	275	262-263	AMC-103091
MARY # 2 Amd.	312	422-423	AMC-103091
MARY # 3	280	55-56	AMC-105388
MARY # 3 Amd.	306	277-278	AMC-105388
MARY # 3 Amd.	312	424-425	AMC-105388
ORO FINO	381	541-542	AMC-227311
WHITE TAIL #3	441	455,456	AMC # 265960
WHITE TAIL #4	441	457,458	AMC # 265961
WHITE TAIL #5	441	459,460	AMC # 265962
WHITE TAIL #6	447	36-37	AMC # 269846
Warsaw Canyon Group			
Johny #1	369	522	AMC # 214678
Johny #2	369	524	AMC # 214679
Johny #3	369	526	AMC # 214680
Willey #1	371	491	AMC # 217072
Amended	372	571	
Willy #2	371	495	AMC # 217073
Willy #3	371	493	AMC # 217074
Willie #4	374	178	AMC # 220672
Willy #5	373	235	AMC # 220673
Willey #6	374	180	AMC # 220674
Willie #7	372	573	AMC # 220675
Willie #8	372	575	AMC # 220676
Willie #9	372	577	AMC # 220677
Willie #10	372	579	AMC # 220678
Willie #11	372	581	AMC # 220679
Willie #12	372	583	AMC # 220680
Willie #13	372	585	AMC # 220681
Willie #14	372	587	AMC # 220682
Willie #15	372	589	AMC # 220683
Willie #16	372	591	AMC # 220684
Willie #17	372	593	AMC # 220685
Willie #18	372	595	AMC # 220686
Willie #19	372	597	AMC # 220687
Willie #20	372	599	AMC # 220688
Willie #21	372	601	AMC # 220689
Willie #22	372	603	AMC # 220690
Willie #23	372	605	AMC # 220691
Willie #24	372	607	AMC # 220692
Amended	374	624	
Willie #25	372	609	AMC # 220693
Willie #26	372	611	AMC # 220694
Willie #27	373	237	AMC # 220695
Willie #28	373	239	AMC # 220696
Willie #29	373	241	AMC # 220697
Willie #30	373	243	AMC # 220698
Willie #31	374	182	AMC # 220699
Willie #32	374	184	AMC # 220700
Willie #33	374	186	AMC # 220701
Willie #34	374	188	AMC # 220702
Willie #35	374	190	AMC # 220703

RECEIVED
B.L.M. AZ STATE OFFICE

DEC 29 1989

7:45 A.M.
PHOENIX, AZ 85003

44

AFFIDAVIT OF ANNUAL ASSESSMENT WORK

<u>Name of claim</u>	<u>Book</u>	<u>Page</u>	<u>BLM Serial No.</u>
Willie #36	374	192	AMC # 220704 ✓
Willie #37	374	194	AMC # 220705 ✓
Willie #38	374	196	AMC # 220706 ✓
Willie #39	374	198	AMC # 220707 ✓
Willie #40	374	200	AMC # 220708 ✓
Willie #41	374	202	AMC # 220709 ✓
Willie #42	374	204	AMC # 220710 ✓
Willie #43	374	206	AMC # 220711 ✓
Willie #44	374	208	AMC # 220712 ✓
Willie #45	374	210	AMC # 220713 ✓
Willie #46	392	469	AMC # 235441 ✓
Willie #47	393	274	AMC # 235442 ✓
Willie #48	392	328	AMC # 235443 ✓
Willie #49	392	330	AMC # 235444 ✓
Willie #50	392	471	AMC # 235445 ✓
Willie #51	392	473	AMC # 235446 ✓
Willie #52	394	108	AMC # 235447 ✓
Willie #53	394	110	AMC # 235448 ✓
Willie #54	395	157	AMC # 235449 ✓
Willie #55	395	159	AMC # 235450 ✓
Willie #56	395	161	AMC # 235451 ✓
Willie #57	411	523	AMC # 245851 ✓
Willie #58	411	525	AMC # 245852 ✓
Willie #59	411	527	AMC # 245853 ✓
Willie #60	411	529	AMC # 245854 ✓
Amended	413	661	
Willie #61	417	533	AMC # 248835 ✓
Willie #62	417	535	AMC # 248836 ✓
Willie #63	417	537	AMC # 248837 ✓
Willie #64	417	539	AMC # 248838 ✓
Willie #65	417	541	AMC # 248839 ✓
Willie #66	417	543	AMC # 248840 ✓
Willie #67	417	545	AMC # 248841 ✓
Willie #68	417	547	AMC # 248842 ✓
Willie #69	417	549	AMC # 248843 ✓
Willie #70	419	170	AMC # 248844 ✓

RECEIVED
B.L.M. AZ STATE OFFICE

DEC 29 1989

7:45 A.M.
PHOENIX, ARIZONA

OWNER OF CLAIMS:

Goldstar Mining Company
Box 871
Yerington, Nevada 89447

Work and improvements, hereinafter described, were done under authorization by and on behalf of said owners, for the purpose of development of the mining claims in compliance with laws of the United States pertaining to assessment or annual work.

The work consisted of:

Geological mapping and sampling at one inch equals 500 feet, one inch equals 200 feet, and one inch equals 50 feet.

AFFIDAVIT OF ANNUAL ASSESSMENT WORK

Geological samples were taken of all interesting outcrops located.

Existing roads were regraded and drill pads constructed. In addition a bulk sample was generated.

Nineteen reverse circulation holes were drilled and assayed for gold and silver.

Geological cross sections were prepared, and ore reserves calculated.

The work described above was performed at the following locations:

Road regrading and construction on claims- White Gold 8, 9, 24, 16, and 17.

Drilling on claims- White Gold 1, 2, 3, 11, 16, 20, and 23.

Mapping and sampling on entire claim group.

Said work was performed between January 1, 1989 and August 10, 1989. A total of more than ONE HUNDRED AND FORTY TWO THOUSAND THREE HUNDRED AND TWENTY DOLLARS (\$142,320) was expended in performing the work, or equivalent value added. The work was performed by:

Mapping, sampling, Project direction:

Zephyr Resources Incorporated
5400 Equity Avenue
Reno, Nevada 89502

Road regrading, drill pad and road construction:

Sierrita Mining and Ranching
HC 70 Box 4260
Sahuarita, Arizona 85629-9311

Reverse circulation drilling:

Brown Drilling
4559 Castle Rock Road
Kingman, Arizona 86401

RECEIVED
B.L.M. AZ STATE OFFICE

DEC 29 1989

7:45 A.M.
PHOENIX, ARIZONA

The findings of the above work are as follows:

New areas of potentially economic gold mineralization were located.

The geological mapping increased understanding of the controls influencing the occurrence of the mineralization.

The drilling program increased the proven ore reserves.

The work was performed under the direction of Andrew G. Markos,

AFFIDAVIT OF ANNUAL ASSESSMENT WORK

Jeffrey R. Long and Peter Marshal of Zephyr Resources whose qualifications to supervise such work include the following experience and education:

Andrew G. Markos, MS in Geology, 13 years experience in the mining industry.

Jeffrey R. Long - twenty plus years in the mining industry, BS Geology, MBA finance.

Peter Marshal, BA in Geology, 20 plus years in the mining industry.

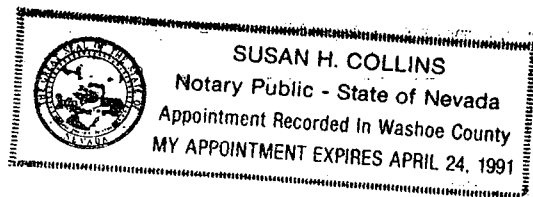
All of the aforesaid unpatented mining claims are contiguous and work on, or for the benefit of, any one claim or group of claims tends to develop all the claims. The work was performed for the purpose of developing the mineral potential of the claims and to maintain and hold such claims.

Dated this 29th day of November, 1989.


BY: *Andy Markos*


Subscribed and sworn to before me this 29 day of November, 1989.

Susan H. Collins
NOTARY PUBLIC



RECEIVED
B.L.M. AZ STATE OFFICE
DEC 29 1989
7:45 A.M.
PHOENIX, ARIZONA





Zephyr Resources, Inc.
5400 Equity Ave., Suite B
Reno, Nevada 89502
(702) 322-5501
FAX: 702-322-5549

December 26, 1989

U.S. Department of the Interior
Bureau of Land Management
P.O. Box 16563
3707 N. 7th Street Suite 300
Phoenix, AZ 85011


Dear Madam or Sir:

Find enclosed an annual assessment affidavit for 196 unpatented lode mining claims located in Santa Cruz County. These claims include the White Gold, WG, West, Two, Mary, Oro Fino, White Tail, Johny, Willey, Willy and Willie mining claims.

Enclosed is a total remittance of \$980.00 (\$5.00 per claim per 43 CFR 3833.1-3 (c)).

Sincerely,


Zephyr Resources, Inc.



Timothy M. Dyhr
Landman

TMD
0447.ltr
Attachments: One affidavit
Federal Express No. 3711125423

RECEIVED
B.L.M. AZ STATE OFFICE
DEC 29 1989
7:45 A.M.
PHOENIX, ARIZONA


 INSTRUMENT # 883431
 OFFICIAL RECORDS OF
 SANTA CRUZ COUNTY
 MARY LOU G. SAINZ
 REQUEST OF :
 ECHO BAY EXPLORATION
 DATE: 05/26/88 TIME: 3.45
 FEE: 13.00
 BOOK 474 PAGE 134 PAGES: 4

111624
 124344
 149336
 162194
 198225
 219621
 234958
 248835
 190496
 108100
 Eji

ARIZONA
AFFIDAVIT OF ANNUAL ASSESSMENT WORK

INDEXED
 DOCK 474 PAGE 134

STATE OF NEVADA)
) ss.
 COUNTY OF WASHOE)

DEBORAH L. GOETZ, being duly sworn, deposes and says: that she is a citizen of the United States and more than eighteen years of age, whose mailing address is P.O. Box 70928, Reno, Nevada 89570 in Washoe County, Nevada, is personally acquainted with the group of mining claims known by the claim names listed on the schedule marked Exhibit A, attached hereto and made hereby a part of this Affidavit of Annual Assessment Work, said listed claims being situated in Oro Blanco Mining District, Santa Cruz County, Arizona, and the location notices for the same being recorded in the Office of the County Recorder of Santa Cruz County, Arizona, as shown on said Exhibit A.

That between the 1st day of September, A.D. 1987 and the 1st day of September, A.D. 1988 at least \$100.00 dollars per claim worth of work and improvements were done and performed upon or for the benefit of said claims, not including the location work of said claims. Said work and improvements were made by, or caused to be made by, ECHO BAY EXPLORATION INC., at the expense of ECHO BAY EXPLORATION INC., the owner, optionee or lessee of said claims and for and on behalf of Helen F. Kilgore and Clearl D. Kilgore, William H. Coplen, Harold Sauer and Gold Star Mining Company, owner(s) of said claims, for the purpose of complying with the laws of the United States pertaining to assessment or annual work and Mr. Jim Witt, DRILLING SERVICES, 9002 South Hardy Drive, Tempe, Arizona 85284 were the men employed by said owner, optionee or lessee and who labored upon said claims, did said work and improvements, the same being as follows, to wit:

RECEIVED
 B.C.M. AZ STATE OFFICE
 REVERSE CIRCULATION DRILLING

JUL 08 1988

7:45 A.M. The notices of location of said claims are posted in the PHOENIX, ARIZONA sections, townships and ranges shown on Exhibit A attached hereto.

IN WITNESS WHEREOF, I, Deborah L. Goetz set my hand on this 23rd day of May, 1988.

Deborah L. Goetz

DEBORAH L. GOETZ
Affiant for and on behalf of
ECHO BAY EXPLORATION INC.
5250 Neil Road, Suite 300
Reno, Nevada 89402

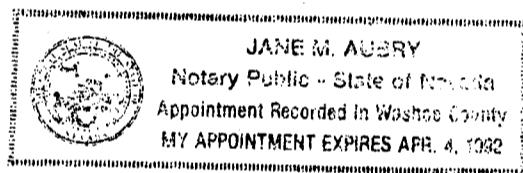
* * * * *

This instrument was acknowledged before me this 23rd day of May, 1988, by Deborah L. Goetz.

Jane M. Aubrey
Notary Public

My commission expires:

April 4, 1992



RECEIVED
B.L.M. AZ STATE OFFICE

JUL 08 1988

7:45 A.M.
PHOENIX, ARIZONA

EXHIBIT "A"

Attached to and made a part hereof of that certain Arizona - Affidavit of Annual Assessment Work dated the 23RD day of May, 1988, concerning the following unpatented lode mining claims, to wit:

CLAIM NAME AND NUMBER	BOOK	PAGE	BLM SERIAL NO.
- WHITE GOLD 1	285	459-460	AMC-111624 .
- WHITE GOLD 2	285	461-462	AMC-111625 .
- WHITE GOLD 3	285	463-464	AMC-111626 .
- WHITE GOLD 4	285	465-466	AMC-111627 ✓
WHITE GOLD 5 .	295	635-636	AMC-124344 .
WHITE GOLD 6 .	295	637-638	AMC-124345 .
WHITE GOLD 7 .	295	639-640	AMC-124346 .
WHITE GOLD 8 .	295	641-642	AMC-124347 ✓
WHITE GOLD 9 .	317	675-677	AMC-149336 .
WHITE GOLD 10 .	317	678-680	AMC-149337 .
WHITE GOLD 11 .	317	260-262	AMC-149338 .
WHITE GOLD 12 .	317	263-265	AMC-149339 .
WHITE GOLD 13 .	317	681-683	AMC-149340 .
WHITE GOLD 14 .	317	684-686	AMC-149341 .
WHITE GOLD 15 .	317	687-689	AMC-149342 .
WHITE GOLD 16 .	317	690-692	AMC-149343 .
WHITE GOLD 17 .	317	693-695	AMC-149344 .
WHITE GOLD 18 .	317	257-259	AMC-149345 ✓
WHITE GOLD 20 .	317	699-701	AMC-149347 .
WHITE GOLD 21 .	322	625-626	AMC-162194 .
WHITE GOLD 22 .	348	136	198225 .
WHITE GOLD 23 .	348	138	198226 .
WHITE GOLD 24 .	348	140	198227 .
WHITE GOLD 25 .	348	142	198228 .
WHITE GOLD 26 .	348	144	198229 .
WHITE GOLD 27 ✓	348	146	198230 ✓
WHITE GOLD 28 .	372	266	219621 .
WHITE GOLD 29 .	372	269	219622 .
WHITE GOLD 30 .	372	271	219623 .
WHITE GOLD 31 .	372	273	219624 .
WHITE GOLD 32 ✓	372	275	219625 ✓
WHITE GOLD 33 .	394	112	234958 .
WHITE GOLD 34 .	394	120	234959 .
WHITE GOLD 35 .	394	118	234960 .
WHITE GOLD 36 .	394	116	234961 .
WHITE GOLD 37 .	394	114	234962 ✓
WHITE GOLD 38 .	417	517	248845 .
WHITE GOLD 39 .	417	519	248846 .
WHITE GOLD 40 .	417	521	248847 .

RECEIVED
B.L.M. AZ STATE OFFICE

JUL 08 1988

7:45 A.M.
PHOENIX, ARIZONA

EXHIBIT "A"

Page 2

CLAIM NAME AND NUMBER	BOOK	PAGE	BLM SERIAL NO.
WHITE GOLD 41 .	417	523	248848 .
WHITE GOLD 42 .	417	525	248849 .
WHITE GOLD 43 .	417	527	248850 .
WHITE GOLD 44 .	417	529	248851 .
WHITE GOLD 45 .	417	531	248852 .
WHITE GOLD 46 .	418	665	248853 .
WHITE GOLD 47 .	418	667	248854 .
WHITE GOLD 48 .	418	669	248855 .
WHITE GOLD 49 .	418	671	248856 .
WHITE GOLD 50 .	418	673	248857 .
WEST 1 .	341	407	190496 .
WEST 2 .	341	408	190497 .
WEST 3 .	341	409	190498 .
WEST 4 .	341	410	190499 .
WEST 5 .	341	411	190500 .
WEST 6 .	341	412	190501 .
WEST 7 .	341	413	190502 .
WEST 8 .	341	414	190503 .
WEST 9 .	341	415	190504 .
WEST 10 .	341	416	190505 .
WEST 11 .	341	417	190506 .
WEST 12 .	341	418	190507 .
WEST 13 .	341	383	190508 .
WEST 14 .	341	385	190509 .
WEST 15 .	341	387	190510 .
WEST 16 .	341	389	190511 .
TWO .	282	149	108100 .

RECEIVED
B.L.M. AZ STATE OFFICE

JUL 08 1988

7:45 A.M.
PHOENIX, ARIZONA

BUREAU OF LAND MANAGEMENT
Siete Square Building
3707 North Seventh Street
P.O. Box 16563
Phoenix, AZ 85011

RE: FILING OF ANNUAL ASSESSMENT WORK - ORO BLANCO PROJECT,
SANTA CRUZ COUNTY, ARIZONA

Dear Sir,

Enclosed are TWO (2) Annual Assessment Work - Proofs of Labor for filing covering the following:

- 1). Annual Assessment Work - Proof of Labor for the 1987-1988 Assessment Year for the JOHNY 1 through 3; WILLEY 1, 6, 31, 32, 36, 54, and 55; WILLY 2, 3 and 5; WILLIE 4, 7 through 30, 33 through 35, 37 through 53, 56 through 70 claim groups.
- 2). Annual Assessment Work - Proof of Labor for the 1987-1988 Assessment Year for the WHITE GOLD 1 through 50; WEST 1 through 16; and TWO claim groups.

Please file accordingly and return these with the appropriate BLM stamp on them as verification for our files. Should you have any questions, please feel free to call me at 829-4440.

RECEIVED
B.L.M. AZ STATE OFFICE

JUL 08 1988

7:45 A.M.
PHOENIX, ARIZONA

Sincerely,

Deborah L. Goetz
Senior Landman

ENC: ANNUAL ASSESSMENT WORK - PROOF OF LABOR (2)

CERTIFIED #P 329 167 490

111624 ✓
124344 ✓
149336 ✓
162194 ✓
198225 ✓
219621 ✓
234958 ✓
248845 ✓
190496 ✓
108100 ✓

SR

CanAm Minerals Company

755 GREG STREET
SPARKS, NEVADA 89431
(702) 331-4001

May 5, 1987

BUREAU OF LAND MANAGEMENT
ARIZONA STATE OFFICE
Siete Square Building
3707 N. 7th Street
P.O. Box 16563
Phoenix, Arizona 85011

RECEIVED
B.L.M. AZ STATE OFFICE
MAY 08 1987
7:45 A.M.
PHOENIX, ARIZONA

RE: AFFIDAVIT OF ANNUAL WORK - ARIZONA, SANTA CRUZ COUNTY,
ARIZONA

Dear Sir/Madam,

Enclosed herein please find recorded Affidavit of Assessment Work for a group of claims within your area of jurisdiction. As discussed with people of your office today, there is no charge for this filing.

Your continued assistance and courtesies are sincerely appreciated. Should you have any questions or require additional information, please call me in Reno at (702) 829-4440.

Warmly,
CANAM GOLD CORPORATION

Tracy O. Guinand

Tracy O. Guinand
Senior Landman

TOG/dg

ENC: AFFIDAVIT OF ASSESSMENT WORK
- WHITE GOLD CLAIMS
- WEST CLAIMS
- TWO CLAIM

CERTIFIED # P 588 738 932

A Subsidiary of Echo Bay Mines Ltd.

ENTERED IN COMPUTER

AFFIDAVIT OF ANNUAL WORK-ARIZONARECEIVED
B.L.M. AZ STATE OFFICE

MAY 08 1987

7:45 A.M.
PHOENIX, ARIZONASTATE OF NEVADA)
) ss.
COUNTY OF WASHOE)

Tracy O. Guinand, being duly sworn, deposes and says: that she is a citizen of the United States and more than eighteen years of age, resides at Reno, Nevada in Washoe County, Nevada, is personally acquainted with the group of mining claims known by the claim names listed on the schedule marked Exhibit A, attached hereto and made hereby a part of this affidavit of annual labor, said listed claims being situated in Oro Blanco Mining District, Santa Cruz County, Arizona, and the location notices for the same being recorded in the Office of the County Recorder of said county, Arizona, in the books and pages of the Records of Mines shown on said Exhibit A.

That between the 1st day of September, A.D. 1986 and the 1st day of September, A.D. 1987 at least \$7,000.00 dollars worth of work and improvements were done and performed upon or for the benefit of said claims, not including the location work of said claims. Said work and improvements were made by, or caused to be made by, CanAm Gold Corporation, at the expense of CanAm Gold Corporation, the owner, optionee or lessee of said claims and for and on behalf of Helen F. Kilgore and Clearl D. Kilgore, William H. Coplen, Harold Sauer and Gold Star Mining Company, owner(s) of said claims, for the purpose of complying with the laws of the United States pertaining to assessment or annual work and Stevens and Harris Drilling Company of 1165 Iheria Place #1, San Diego, California were the men employed by said owner, optionee or lessee and who labored upon said claims, did said work and improvements, the same being as follows, to wit:

Reverse Circulation Drilling totalling + 5,000 feet

The notices of location of said claims are posted in the sections, townships and ranges shown on Exhibit A attached hereto.

AFFIDAVIT OF ANNUAL WORK-ARIZONA

Page 2

DOCK **447** PAGE **39**

RECEIVED
B.L.M. AZ STATE OFFICE

MAY 08 1987

7:45 A.M.
PHOENIX, ARIZONA

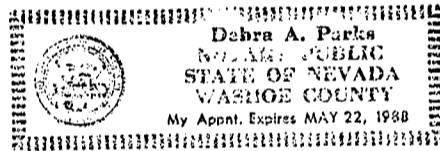
FURTHER Affiant saith naught.

Tracy O. Guinand
Tracy O. Guinand
Affiant for and on behalf of
CanAm Gold Corporation

Subscribed and sworn to me before this 24th day of
April, 1987.

Debra A. Parks-Giordana
Notary Public

May 22, 1987
My commission expires



COPLIN/SAUER LEASE 04-023-02
 Oro Blanco Project
 Santa Cruz County, Arizona

RECEIVED
 B.L.M. AZ STATE OFFICE

MAY 08 1987

7:45 A.M.
 PHOENIX, ARIZONA

CLAIM NAME AND NUMBER	BOOK	PAGE	FILE NO.	BLM SERIAL NO.
WHITE GOLD 1	285	459		111624-627
WHITE GOLD 2	285	461		111625 ✓
WHITE GOLD 3	285	463		111626 ✓
WHITE GOLD 4	285	465		111627 ✓
WHITE GOLD 5	295	635		124344-47
WHITE GOLD 6	295	637		124345 ✓
WHITE GOLD 7	295	639		124346 ✓
WHITE GOLD 8	295	641		124347 ✓
WHITE GOLD 9	317	675		149336-345
WHITE GOLD 10	317	678		149337 ✓
WHITE GOLD 11	317	260		149338 ✓
WHITE GOLD 12	317	263		149339 ✓
WHITE GOLD 13	317	681		149340 ✓
WHITE GOLD 14	317	684		149341 ✓
WHITE GOLD 15	317	687		149342 ✓
WHITE GOLD 16	317	690		149343 ✓
WHITE GOLD 17	317	693		149344 ✓
WHITE GOLD 18	317	257		149345 ✓
WHITE GOLD 20	317	699		149347 ✓
WHITE GOLD 21	322	625		162194 ✓
WHITE GOLD 22	348	136		198225-230
WHITE GOLD 23	348	138		198226 ✓
WHITE GOLD 24	348	140		198227 ✓
WHITE GOLD 25	348	142		198228 ✓
WHITE GOLD 26	348	144		198229 ✓
WHITE GOLD 27	348	146		198230 ✓
WHITE GOLD 28	372	266		219621-625
WHITE GOLD 29	372	269		219622 ✓
WHITE GOLD 30	372	271		219623 ✓
WHITE GOLD 31	372	273		219624 ✓
WHITE GOLD 32	372	275		219625 ✓
WHITE GOLD 33	394	112		234958-959
WHITE GOLD 34	394	120		234959 ✓

COPLEN/SAUER LEASE 04-023-02
Oro Blanco Project
Santa Cruz County, Arizona
Page 2

DOCK **447** PAGE **41**
RECEIVED
B.L.M. AZ STATE OFFICE

MAY 08 1987

7:45 A.M.
PHOENIX, ARIZONA

CLAIM NAME AND NUMBER	BOOK	PAGE	FILE NO.	BLM SERIAL NO.
WHITE GOLD 35	394	118		234960 - 962
WHITE GOLD 36	394	116		234961 ✓
WHITE GOLD 37	394	114		234962
WHITE GOLD 38	417	517		248845 - 857
WHITE GOLD 39	417	519		248846
WHITE GOLD 40	417	521		248847
WHITE GOLD 41	417	523		248848
WHITE GOLD 42	417	525		248849
WHITE GOLD 43 ✓	417	527		248850
WHITE GOLD 44	417	529		248851 ✓
WHITE GOLD 45	417	531		248852
WHITE GOLD 46	418	665		248853
WHITE GOLD 47	418	667		248854
WHITE GOLD 48	418	669		248855
WHITE GOLD 49	418	671		248856
WHITE GOLD 50	418	673		248857

RECEIVED
B.L.M. AZ STATE OFFICE

MAY 08 1987

7:45 A.M.
PHOENIX, ARIZONA

HELEN F. & CLEARL D. KILGORE LEASE 04-023-03
Oro Blanco Project
Santa Cruz County, Arizona

CLAIM NAME AND NUMBER	BOOK	PAGE	FILE NO.	BLM SERIAL NO.
WEST 1	341	407		190496-511
WEST 2	341	408		190497
WEST 3	341	409		190498
WEST 4	341	410		190499
WEST 5	341	411		190500
WEST 6	341	412		190501
WEST 7	341	413		190502
WEST 8	341	414		190503
WEST 9	341	415		190504
WEST 10	341	416		190505
WEST 11	341	417		190506
WEST 12	341	418		190507
WEST 13	341	383		190508
WEST 14	341	385		190509
WEST 15	341	387		190510
WEST 16	341	389		190511

RECEIVED
B.L.M. AZ STATE OFFICE

MAY 08 1987

7:45 A.M.
PHOENIX, ARIZONA

GOLD STAR MINING LEASE 04-023-01
Oro Blanco Project
Santa Cruz County, Arizona

CLAIM NAME AND NUMBER	BOOK	PAGE	FILE NO.	BLM SERIAL NO.
TWO ✓	282	149		108100 ✓

FEE NO. 872512 ✓

STATE OF ARIZONA, County of Santa Cruz — SS.

I do hereby certify that the within instrument was filed and recorded at the request of Can Am Minerals Company

on APR 27 '87-10 00


Docket No. 447 Page 38-43

Records of Santa Cruz County, Arizona.

WITNESS my hand and official seal the day and year first above written.

MARY LOU G. SAINZ, COUNTY RECORDER

By Jofia Reynoso Deputy



111624



HOUSTON OIL & MINERALS EXPLORATION COMPANY

Certified Mail #P075-285-663

A Tenneco Company
September 22, 1986

108100
111624
124344
149336
149347
162194
198225
219621
234958
248845
190496
214678
217072
220672
235441
245851
248835

Bureau of Land Management - Arizona
Siete Square Bldg.
3707 No. 7th Street
P. O. Box 16563
Phoenix, AZ 85014

Ladies/Gentlemen:

Enclosed please find to be filed with your office a copy of the fully recorded Affidavit of Labor for the 1986 Assessment Year pertaining to the TWO Claim, Johnny Claims, White Gold Claims, Willie Claims and West Claims all located in Santa Cruz County, Arizona.

Thank you.

Sincerely,

HOUSTON OIL & MINERALS EXPLORATION COMPANY

Mary Zuhke

Mary Zuhke
Land Assistant

mz

Enclosure

RECEIVED
B.L.M. AZ STATE OFFICE

SEP 25 1986

7:45 A.M.
PHOENIX, ARIZONA



AFFIDAVIT OF PERFORMANCE OF ANNUAL WORK
(Arizona--Owned & Leased Claims)

DOCK 431 PAGE 299

Fred Saunders being duly sworn, deposes and says:

1. That I am a citizen of the United States and more than eighteen (18) years of age and reside at 1225 Monarch Lane, Gardnerville, NV 89410 having knowledge of the facts herein stated and being personally acquainted with the claim(s), I make this affidavit on behalf of HOUSTON OIL & MINERALS EXPLORATION COMPANY, 300 Union Blvd., P. O. Box 27F, Lakewood, Colorado 80227, and on behalf of Gold Star Mining, etc. see attached the owner(s) of the claim(s) more particularly described in Exhibit A attached hereto and incorporated by reference herein.

2. That between June 1, 1986 and August 31, 1986, at least \$ 14,000.00 worth of work and improvements were done and performed upon the claim(s), not including the location work of the claim(s).

3. Such work and improvements were made by and at the expense of Houston Oil & Minerals Exploration Company, and on behalf of the owner(s) of the claim(s), for the purpose of complying with the laws of the United States pertaining to assessment or annual work for the assessment year ending at noon, September 1, 19 86.

4. The work and improvements made upon the claim(s) is as follows:

Road building and drill sight preparation with HD-25 Catipillar and 4500 feet of reverse circulation drilling with a TH-100 Ingersoll Rand

5. (Check box if applicable)

Detailed report required by United States mining laws for geological, geophysical or geochemical work or labor is attached.

6. The serial number assigned to each claim by the authorized officer upon filing a copy of the Notice of Location in the proper B.L.M. office is shown on Exhibit A and constitutes the description of the claim as provided in 43 C.F.R. § 3833.2-2(a)(1).

7. (Check applicable box)

There is no known change in the mailing address of the owner of the claim(s).

The mailing address of the owner of the claim(s) has been changed as follows:

RECEIVED
B.L.M. AZ STATE OFFICE

SEP 25 1986

7:45 A.M.
PHOENIX, ARIZONA

State: Arizona
County: Santa Cruz
Object: Oro Blanco
Number: 04-023-01

Gold Star Mining Lease

DOCK 431 PAGE 301

EXHIBIT A

<u>Name of Claim</u>	<u>Book</u>	<u>Page</u>	<u>Date of Location</u>	<u>Date Recorded</u>	<u>Sec.</u>	<u>T.</u>	<u>R.</u>	<u>Meridian</u>	<u>AMC #</u> <u>BLM Numbers</u>
TWO	282	149	4-28-80	7-16-80	20	23S	11E	G&SRB&M	108100 ✓

TWO is owned by:

Gold Star Mining Company

RECEIVED
B.L.M. AZ STATE OFFICE
SEP 25 1986
7:45 A.M.
PHOENIX, ARIZONA

State: Arizona
 County: Santa Cruz
 Subject: Oro Blanco
 Number: 04-023-02

Coplen, Mer Lease

BOOK 431 PAGE 302

EXHIBIT A

<u>Name of Claim</u>	<u>Book</u>	<u>Page</u>	<u>Date of Location</u>	<u>Date Recorded</u>	<u>Sec.</u>	<u>T.</u>	<u>R.</u>	<u>Meridian</u>	<u>AMC # BLM Numbers</u>
Site Gold #1	285	459	9-01-80	9-09-80	20	23S	11E	G&SRB&M	111624
Site Gold #2	285	461	9-01-80	9-09-80	20&29	23S	11E	"	111625
Site Gold #3	285	463	9-01-80	9-09-80	20	23S	11E	"	111626
Site Gold #4	285	465	9-01-80	9-09-80	20	23S	11E	"	111627
Site Gold #5	295	635	2-10-81	2-20-81	20	23S	11E	"	124344
Site Gold #6	295	637	2-10-81	2-20-81	20	23S	11E	"	124345
Site Gold #7	295	639	2-10-81	2-20-82	20	23S	11E	"	124346
Site Gold #8	295	641	2-10-81	2-20-81	29	23S	11E	"	124347
Site Gold #9	317	675	12-25-81	12-30-81	29	23S	11E	"	149336
Site Gold #10	317	678	12-25-81	12-30-81	20	23S	11E	"	149337
Site Gold #11	317	260	12-16-81	12-24-81	20	23S	11E	"	149338
Site Gold #12	317	263	12-16-81	12-24-81	20	23S	11E	"	149339
Site Gold #13	317	681	12-16-81	12-30-81	20	23S	11E	"	149340
Site Gold #14	317	684	12-16-81	12-30-81	20	23S	11E	"	149341
Site Gold #15	317	687	12-16-81	12-30-81	20	23S	11E	"	149342
Site Gold #16	317	690	12-16-81	12-30-81	20	23S	11E	"	149343
Site Gold #17	317	693	12-16-81	12-30-81	29	23S	11E	"	149344
Site Gold #18	317	257	12-16-81	12-24-81	29	23S	11E	"	149345
Site Gold #20	317	699	12-16-81	12-30-81	20	23S	11E	"	149347
Site Gold #21	322	625	1-29-82	3-26-82	20	23S	11E	"	162194
Site Gold #22	348	136	4-13-83	5-16-83	20	23S	11E	"	198225
Site Gold #23	348	138	4-13-83	5-16-83	20	23S	11E	"	198226
Site Gold #24	348	140	4-13-83	5-16-83	20	23S	11E	"	198227
Site Gold #25	348	142	4-16-83	5-16-83	20	23S	11E	"	198228
Site Gold #26	348	144	4-16-83	5-16-83	20	23S	11E	"	198229
Site Gold #27	348	146	4-16-83	5-16-83	20	23S	11E	"	198230
Site Gold #28	372	266	1-23-84	3-19-84	29	23S	11E	"	219621
Site Gold #29	372	269	2-14-84	3-19-84	29	23S	11E	"	219622
Site Gold #30	372	271	1-24-84	3-19-84	29	23S	11E	"	219623
Site Gold #31	372	273	2-02-84	3-19-84	29	23S	11E	"	219624
Site Gold #32	372	275	2-04-84	3-19-84	29	23S	11E	"	219625

RECEIVED
 B.L.M. AZ STATE OFFICE
 SEP 25 1986
 7:45 A.M.
 PHOENIX, ARIZONA

State: Arizona
County: Santa Cruz
Subject: Oro Blanco
Number: 04-023-02

EXHIBIT A

DOCK 431 PAGE 303

<u>Name of Claim</u>	<u>Book</u>	<u>Page</u>	<u>Date of Location</u>	<u>Date Recorded</u>	<u>Sec.</u>	<u>T.</u>	<u>R.</u>	<u>Meridian</u>	<u>AMC #</u> <u>BLM Numbers</u>
White Gold #33	394	112	2-27-85	3-01-85	30	23S	11E	G&SRB&M	234958
White Gold #34	394	120	2-23-85	3-01-85	30	23S	11E	"	234959
White Gold #35	394	118	2-23-85	3-01-85	30	23S	11E	"	234960
White Gold #36	394	116	2-26-85	3-01-85	30	23S	11E	"	234961
White Gold #37	394	114	2-28-85	3-01-85	30	23S	11E	"	234962
White Gold #38	417	517	1-10-86	1-21-86	30	23S	11E	"	248845
White Gold #39	417	519	1-10-86	1-21-86	30	23S	11E	"	248846
White Gold #40	417	521	1-10-86	1-21-86	30	23S	11E	"	248847
White Gold #41	417	523	1-13-86	1-21-86	19	23S	11E	"	248848
White Gold #42	417	525	1-13-86	1-21-86	19	23S	11E	"	248849
White Gold #43	417	527	1-13-86	1-21-86	19	23S	11E	"	248850
White Gold #44	417	529	1-13-86	1-21-86	19	23S	11E	"	248851
White Gold #45	417	531	1-17-86	1-21-86	19	23S	11E	"	248852
White Gold #46	418	665	2-06-86	2-11-86	30	23S	11E	"	248853
White Gold #47	418	667	2-06-86	2-11-86	30	23S	11E	"	248854
White Gold #48	418	669	2-06-86	2-11-86	30	23S	11E	"	248855
White Gold #49	418	671	2-06-86	2-11-86	30	23S	11E	"	248856
White Gold #50	418	673	2-06-86	2-11-86	30	23S	11E	"	248857

White Gold Claims are owned by:

William H. Coplen
Box 92
Arivaca, AZ 85601

and Harold Sauer
Box 79
Arivaca, AZ 85601

RECEIVED
B.L.M. AZ STATE OFFICE

SEP 25 1986

7:45 A.M.
PHOENIX, ARIZONA

State: Arizona
County: Santa Cruz
Object: Oro Blanco
Number: 04-023-03

Helen F. & Carl D. Kilgore Lease

EXHIBIT A

BOOK 431 PAGE 304

<u>Name of Claim</u>	<u>Book</u>	<u>Page</u>	<u>Date of Location</u>	<u>Date Recorded</u>	<u>Sec.</u>	<u>T.</u>	<u>R.</u>	<u>Meridian</u>	<u>AMC # BLM Numbers</u>
West #1	341	407	1-22-83	1-25-83	30	23S	11E	G&SRB&M	190496
West #2	341	408	1-22-83	1-25-83	29	23S	11E	"	190497
West #3	341	409	1-22-83	1-25-83	29	23S	11E	"	190498
West #4	341	410	1-22-83	1-25-83	29	23S	11E	"	190499
West #5	341	411	1-22-83	1-25-83	29	23S	11E	"	190500
West #6	341	412	1-22-83	1-25-83	30	23S	11E	"	190501
West #7	341	413	1-22-83	1-25-83	29	23S	11E	"	190502
West #8	341	414	1-22-83	1-25-83	29	23S	11E	"	190503
West #9	341	415	1-22-83	1-25-83	29	23S	11E	"	190504
West #10	341	416	1-22-83	1-25-83	29	23S	11E	"	190505
West #11	341	417	1-22-83	1-25-83	29&30	23S	11E	"	190506
West #12	341	418	1-22-83	1-25-83	32	23S	11E	"	190507
West #13	341	383	1-22-83	1-24-83	29	23S	11E	"	190508
West #14	341	385	1-22-83	1-24-83	29	23S	11E	"	190509
West #15	341	387	1-22-83	1-24-83	30	23S	11E	"	190510
West #16	341	389	1-22-83	1-24-83	30	23S	11E	"	190511

West Claims are owned by:

Helen F. Kilgore and Clearl D. Kilgore
HCR 840
Sells, Arizona 85634

RECEIVED
B.L.M. AZ STATE OFFICE

SEP 25 1986

7:45 A.M.
PHOENIX, ARIZONA

State: Arizona
County: Santa Cruz
Subject: Oro Blanco
Number: 04-023-05

EXHIBIT A

BOOK **431** PAGE **305**

<u>Name of Claim</u>	<u>Book</u>	<u>Page</u>	<u>Date of Location</u>	<u>Date Recorded</u>	<u>Sec.</u>	<u>T.</u>	<u>R.</u>	<u>Meridian</u>	<u>AMC #</u> <u>BLM Numbers</u>
Johnny #1	369	522	1-21-84	1-30-84	18	23S	11E	G&SRB&M	214678 ✓
Johnny #2	369	524	1-21-84	1-30-84	18	23S	11E	"	214679 ✓
Johnny #3	369	526	1-21-84	1-30-84	18	23S	11E	"	214680 ✓

The Johnny Claims are owned by:

Houston Oil & Minerals Exploration Co.
P. O. Box 27F
Lakewood, CO 80227

RECEIVED
B.L.M. AZ STATE OFFICE

SEP 25 1986

7:45 A.M.
PHOENIX, ARIZ.

State: Arizona
 County: Santa Cruz
 Subject: Oro Blanco
 Number: 04-023-05

EXHIBIT A

<u>Name of Claim</u>	<u>Book</u>	<u>Page</u>	<u>Date of Location</u>	<u>Date Recorded</u>	<u>Sec.</u>	<u>T.</u>	<u>R.</u>	<u>Meridian</u>	<u>AMC # BLM Numbers</u>
Willey #1	371	491	2-29-84	3-06-84	18	23S	11E	"	217072
Amended	372	571	3-26-84	3-26-84	"	"	"	"	
Willey #2	371	495	3-03-84	3-06-84	18	23S	11E	"	217073
Willey #3	371	493	3-03-84	3-06-84	18	23S	11E	"	217074
Willie #4	374	178	3-31-84	4-11-84	18	23S	11E	"	220672
Willy #5	373	235	3-17-84	3-30-84	18	23S	11E	"	220673
Willey #6	374	180	4-04-84	4-11-84	18	23S	11E	"	220674
Willie #7	372	573	3-20-84	3-26-84	18	23S	11E	"	220675
Willie #8	372	575	3-21-84	3-26-84	18	23S	11E	"	220676
Willie #9	372	577	3-21-84	3-26-84	13	23S	10E	"	220677
Willie #10	372	579	3-21-84	3-26-84	13	23S	10E	"	220678
Willie #11	372	581	3-23-84	3-26-84	18	23S	11E	"	220679
Willie #12	372	583	3-23-84	3-26-84	13	23S	10E	"	220680
Willie #13	372	585	3-23-84	3-26-84	19	23S	11E	"	220681
Willie #14	372	587	3-24-84	3-26-84	24	23S	10E	"	220682
Willie #15	372	589	3-21-84	3-26-84	18	23S	11E	"	220683
Willie #16	372	591	3-21-84	3-26-84	18	23S	11E	"	220684
Willie #17	372	593	3-21-84	3-26-84	18	23S	11E	"	220685
Willie #18	372	595	3-23-84	3-26-84	19	23S	11E	"	220686
Willie #19	372	597	3-23-84	3-26-84	19	23S	11E	"	220687
Willie #20	372	599	3-23-84	3-26-84	19	23S	11E	"	220688
Willie #21	372	601	3-23-84	3-26-84	18	23S	11E	"	220689
Willie #22	372	603	3-23-84	3-26-84	18	23S	11E	"	220690
Willie #23	372	605	3-24-84	3-26-84	19	23S	11E	"	220691
Willie #24	372	607	3-24-84	3-26-84	18	23S	11E	"	220692
Amended	374	624	4-20-84	4-23-84	"	"	"	"	
Willie #25	372	609	3-25-84	3-26-84	18	23S	11E	"	220693
Willie #26	372	611	3-25-84	3-26-84	18	23S	11E	"	220694
Willie #27	373	237	3-28-84	3-30-84	18	23S	11E	"	220695
Willie #28	373	239	3-28-84	3-30-84	18	23S	11E	"	220696
Willie #29	373	241	3-27-84	3-30-84	18	23S	11E	"	220697

RECEIVED
 B.L.M. AZ STATE OFFICE

SEP 25 1986

7:45 A.M.
 PHOENIX, ARIZONA

State: Arizona
 County: Santa Cruz
 Subject: Oro Blanco
 Number: 04-023-05

EXHIBIT A

<u>Number of Claim</u>	<u>Book</u>	<u>Page</u>	<u>Date of Location</u>	<u>Date Recorded</u>	<u>Sec.</u>	<u>T.</u>	<u>R.</u>	<u>Meridian</u>	<u>AMC # BLM Numbers</u>
Willie #30	373	243	3-27-84	3-30-84	18	23S	11E	G&SRB&M	220698
Willey #31	374	182	3-29-84	4-11-84	18	23S	11E	"	220699
Willey #32	374	184	3-29-84	4-11-84	18	23S	11E	"	220700
Willie #33	374	186	3-29-84	4-11-84	18	23S	11E	"	220701
Willie #34	374	188	4-03-84	4-11-84	18	23S	11E	"	220702
Willie #35	374	190	4-03-84	4-11-84	18	23S	11E	"	220703
Willey #36	374	192	4-02-84	4-11-84	18	23S	11E	"	220704
Willie #37	374	194	4-03-84	4-11-84	18	23S	11E	"	220705
Willie #38	374	196	4-01-84	4-11-84	18	23S	11E	"	220706
Willie #39	374	198	4-02-84	4-11-84	18	23S	11E	"	220707
Willie #40	374	200	3-31-84	4-11-84	18	23S	11E	"	220708
Willie #41	374	202	3-31-84	4-11-84	18	23S	11E	"	220709
Willie #42	374	204	4-03-84	4-11-84	18	23S	11E	"	220710
Willie #43	374	206	4-03-84	4-11-84	13	23S	10E	"	220711
Willie #44	374	208	4-01-84	4-11-84	18	23S	11E	"	220712
Willie #45	374	210	4-01-74	4-11-84	18	23S	11E	"	220713
Willie #46	392	469	2-07-85	2-12-85	19	23S	11E	"	235441
Willie #47	393	274	2-14-85	2-12-85	19	23S	11E	"	235442
Willie #48	392	328	2-02-85	2-12-85	18	23S	11E	"	235443
Willie #49	392	330	2-02-85	2-12-85	18	23S	11E	"	235444
Willie #50	392	471	2-07-85	2-12-85	19	23S	11E	"	235445
Willie #51	392	473	2-07-85	2-12-85	19	23S	11E	"	235446
Willie #52	394	108	2-17-85	3-01-85	18	23S	11E	"	235447
Willie #53	394	110	2-17-85	3-01-85	19	23S	11E	"	235448
Willey #54	395	157	3-04-85	3-21-85	24	23S	10E	"	235449
Willey #55	395	159	3-04-85	3-21-85	19	23S	11E	"	235450
Willie #56	395	161	3-06-85	3-21-85	19	23S	11E	"	235451
Willie #57	411	523	11-7-85	11-12-85	13	23S	10E	"	245851
Willie #58	411	525	11-7-85	11-12-85	13	23S	10E	"	245852
Willie #59	411	527	11-7-85	11-12-85	13	23S	10E	"	245853
Willie #60	411	529	11-7-85	11-12-85	13	23S	10E	"	245854
Amended	413	661	12-2-85	12-03-85	"	"	"	"	

RECEIVED
 B.L.M. AZ STATE OFFICE

SEP 25 1986

7:45 A.M
 PHOENIX, ARIZONA

State: Arizona
 County: Santa Cruz
 Subject: Oro Blanco
 Number: 04-023-05

EXHIBIT A


DOCK 431 PAGE 308

Name of Claim	Book	Page	Date of Location	Date Recorded	Sec.	T.	R.	Meridian	AMC #
									BLM Numbers
Willie #61	417	533	1-15-86	1-21-86	19	23S	11E	G&SRB&M	248835
Willie #62	417	535	1-15-86	1-21-86	19	23S	11E	"	248836
Willie #63	417	537	1-17-86	1-21-86	19	23S	11E	"	248837
Willie #64	417	539	1-19-86	1-21-86	13	23S	10E	"	248838
Willie #65	417	541	1-19-86	1-21-86	13	23S	10E	"	248839
Willie #66	417	543	1-19-86	1-21-86	13	23S	10E	"	248840
Willie #67	417	545	1-19-86	1-21-86	13	23S	10E	"	248841
Willie #68	417	547	1-19-86	1-21-86	13	23S	10E	"	248842
Willie #69	417	549	1-19-86	1-21-86	13	23S	10E	"	248843
Willie #70	419	170	2-16-86	2-18-86	18	23S	11E	"	248844

Willie Claims are owned by:

Houston Oil & Mineral Exploration Co.
 P. O. Box 27F
 Lakewood, CO 80227

and William H. Coplen
 P. O. Box 92
 Arivaca, Arizona 85601



STATE OF ARIZONA)
 County of Santa Cruz) ss 04846

I hereby certify that the within instrument was filed for record at the request of Tenneco Minerals

Date SEP 15 '86-10 00 AM at _____

Docket No. 431 Page 299-308

Witness my hand and Official Seal day and year above written

MARY LOU G. SAINZ County Recorder

By Margaret Veyra
 Deputy

RECEIVED
 B.L.M. AZ STATE OFFICE

SEP 25 1986

7:45 A.M.
 PHOENIX, ARIZONA

NCA MINERALS, INC.

LEAD 111624
FILE 124344
#s 149336
162194
198225
219621
190496

July 12, 1985 108100

BOX TT
YERINGTON, NEVADA 89447
TELEPHONE: 702-463-4366

Bureau of Land Management
3707 N. 7th Street
Phoenix, Arizona 85014

Enclosed is a copy of The Affidavit of Annual Assessment Work for the assessment year ending September 1, 1985 for your records. This affidavit covers the White Gold, West and Two mining claims.

Please send verification of your recording of the Affidavit.

Sincerely,

Jay W. Santos



RECEIVED
B.L.M. AZ STATE OFFICE

JUL 17 1985

07.45 A.M.
PHOENIX, ARIZONA

AFFIDAVIT OF ANNUAL ASSESSMENT WORK
1984-1985

MICROFILMED INDEXED
DOCK 401 PAGE 217

STATE OF NEVADA)
County of Lyon) ss.

Jay W. Santos, being first duly sworn, deposes and says: That he is a United States of America Citizen, more than one years of age and familiar with the White Gold, West and Two Lode Mining Claims located in sections 19, 20, 29, 30, 31, and 32 of T. 23 S., R. 11 E., Santa Cruz County, Arizona, Certificates of Location of which are recorded with the Santa Cruz County Recorder and the Bureau of Land Management (see claim list attached).

That in January, February and March of 1985, NCA Minerals, Inc., of Box TT, Yerington, Nevada did expend at least \$4,800 for the benefit of said mining claims. Said work consisted of grading 4.2 miles of road, reopening of adits on the White Gold 4 and the West 16, and the taking of 111 geochemical soil samples. The road repair was done by Mr. Bird of Arivaca, Arizona, the geochemical assaying by Jacobs Assay Office of Tucson, Arizona and the adit opening by Jay W. Santos of Yerington, Nevada. Collecting of the geochemical samples was done by Jay W. Santos, who is qualified to collect the samples by reason of education and experience.

Results of the geochemical sampling indicates four geochemical anomalies with soil grades of up to 0.045 oz. Au/T. (see attached map).

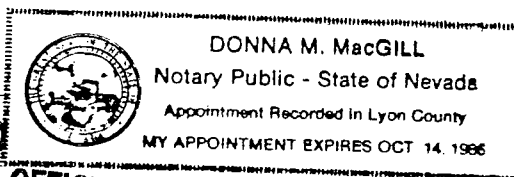
Jay W. Santos
Jay W. Santos
Box TT
Yerington, Nevada 89447

Subscribed and sworn to before me this 14th day of June, 1985.

Donna M. MacGill
Notary Public

My Commission Expires:

October 14, 1986



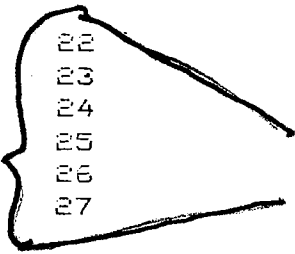
RECEIVED
B.L.M. AZ STATE OFFICE

JUL 17 1985

07.45 A.M.
PHOENIX, ARIZONA

West No.	1	AMC	1116	285	455
	2		111625	285	461
	3		111626	285	463
	4		111627	285	475
	5		124344	295	635
	6		124345	295	637
	7		124346	295	639
	8		124347	295	641
	9		149336	317	675
	10		149337	317	678
	11		149338	317	260
	12		149339	317	263
	13		149340	317	681
	14		149341	317	684
	15		149342	317	687
	16		149343	317	690
	17		149344	317	693
	18		149345	317	257
	20		149347	317	699

Note:
 These Serial #'s
 Do not Match



Correct #s
 198225
 ↓
 198230






	21		162194	322	625
	22		119225	348	135
	23		119226	348	138
	24		119227	348	140
	25		119228	348	142
	26		119229	348	144
	27		119230	348	145
	28		219621	372	267
	29		219622	372	269
	30		219623	372	271
	31		219624	372	273
	32		219625	372	275

West No.	1	AMC	190496	341	407
	2		190497	341	408
	3		190498	341	409
	4		190499	341	410
	5		190500	341	411
	6		190501	341	412
	7		190502	341	413
	8		190503	341	414
	9		190504	341	415
	10		190505	341	416
	11		190506	341	417
	12		190507	341	418
	13		190508	341	383
	14		190509	341	385
	15		190510	341	387
	16		190511	341	389

RECEIVED
 B.L.M. AZ STATE OFFICE
 JUL 17 1985
 07.45 A.M.
 PHOENIX, ARIZONA

ILLEGIBLE COPY

DOCK 401 PAGE 219



RECEIVED
B.L.M. AZ STATE OFFICE

JUL 17 1985

07.45 A.M.
PHOENIX, ARIZONA


WHITE GOLD - WEST CLAIMS
Two CLAIM
Geochemical Survey
Spring 1985

Value

NCA MINERALS, INC.
BOX TT • YERINGTON, NEVADA • 89447



Mining Records
Bureau of Land Management
3707 N. 7th Street
Phoenix, Arizona
85014



108100
111624
124344
149336
162194
198225
190496

STATE OF ARIZONA
COUNTY OF SANTA CRUZ
Witness my hand and Official Seal.
Indexed Paged Blotted

I hereby certify that the within instrument was
filed for record in SANTA CRUZ County,
State of ARIZONA
MARY LOU G. SAINZ
County Recorder

No. 9160
Book 368 Page 87-88
Date: JAN 10 '84 - 4 10 PM
Request of: Jay W. Santos
Fee: 5.00

When recorded, mail to:

AFFIDAVIT OF PERFORMANCE OF ANNUAL WORK

(Mining Claim) RECEIVED

B.L.M. AZ STATE OFFICE
JAN 23 1984
07.45 A.M.
PHOENIX, ARIZONA
DOCK 368 PAGE 87

State of ARIZONA)
County of SANTA CRUZ) ss.

I, JAY W. SANTOS

NAME

Box TT

ADDRESS

YERINGTON

CITY

NEVADA

STATE

89447

ZIP

being first duly sworn according to law, depose and say that I am a citizen of the United States, more than eighteen years of age, and that all of the facts set forth in this affidavit are true and correct according to the best of my knowledge, information and belief:

1. That I am personally acquainted with the mining claim named ON THE REVERSE SIDE, situated in the Oro Blanca Mining District, SANTA CRUZ County, ARIZONA, the location of which is recorded in the office of the County Recorder of said County in Book SEE REVERSE SIDE, Page(s) SEE REVERSE SIDE. Notice of location is posted in Section 20, 29, 30, Township 11 E., Range 23 S.

2. That between the dates of OCTOBER 31, 1983 and JANUARY 8, 1984 at least FOUR THOUSAND THREE HUNDRED DOLLARS (\$ 4,300.00) dollars worth of work and improvements were done and performed upon this claim not including location work;

3. That the work and improvements were made by and at the expense of NCA MINERALS, INC LEASERS owner(s) of the mine for the purpose of complying with the laws of the United States pertaining to assessments or annual work;

4. That the following individuals were employed to perform the work and improvements alleged herein: SIERRITA MINING & RANCHING CO.; T&H DRILLING CO.

5. The work and improvements performed were REBUILDING OF 7.8 MILES OR ROADS & DRILL SITES
DRILLING OF 4,167.7 FEET OF 5 1/4" ROTARY PERCUSSION HOLE IN 28 HOLES

Dated JANUARY 10, 1984

Jay W. Santos
SIGNATURE

SUBSCRIBED AND SWORN TO before me, a Notary Public, this 10th day of January 19 84, by Jay W. Santos

MY COMMISSION EXPIRES June 15, 1987 Walter A. Carlson
NOTARY PUBLIC

Claims referred to on reverse side of this AFFIDAVIT OF PERFORMANCE OF ANNUAL WORK dated JANUARY 10, 1984

CLAIM NAME	BOOK	PAGE	AMC No.
White Gold No 1	285	459-460	✓ 111624 -
" 2	285	461-462	✓ 111625 -
" 3	285	463-464	✓ 111626 -
" 4	285	465-466	✓ 111627 -
White Gold # 5	295	635-636	✓ 124344 -
" 6	295	637-638	✓ 124345 -
" 7	295	639-640	✓ 124346 -
" 8	295	641-642	✓ 124347 -
" 9	317	675-677	✓ 149336 -
" 10	317	678-680	✓ 149337 -
" 11	317	260-262	✓ 149338 -
" 12	317	263-265	✓ 149339 -
" 13	317	681-683	✓ 149340 -
" 14	317	684-686	✓ 149341 -
" 15	317	687-689	✓ 149342 -
" 16	317	690-692	✓ 149343 -
" 17	317	693-695	✓ 149344 -
" 18	317	257-259	✓ 149345 -
White Gold # 20	317	699-701	✓ 149347 -
" 21	322	625-626	✓ 162194 -
" 22	348	136-137	✓ 198225 -
" 23	348	138-139	✓ 198226 -
" 24	348	140-141	✓ 198227 -
" 25	348	142-143	✓ 198228 -
" 26	348	144-145	✓ 198229 -
" 27	348	146-147	✓ 198230 -
TWO	282	149-150	✓ 108100 -
West No. 1	341	407	✓ 190496 -
West # 2	341	408	✓ 190497 -
West No. 3	341	409	✓ 190498 -
" 4	341	410	✓ 190499 -
" 5	341	411	✓ 190500 -
" 6	341	412	✓ 190501 -
" 7	341	413	✓ 190502 -
" 8	341	414	✓ 190503 -
" 9	341	415	✓ 190504 -
" 10	341	416	✓ 190505 -
" 11	341	417	✓ 190506 -
" 12	341	418-419	✓ 190507 -
West Claim # 13	341	383-384	✓ 190508 -
" 14	341	385-386	✓ 190509 -
" 15	341	387-388	✓ 190510 -
" 16	341	389-390	✓ 190511 -

DOCK 368 PAGE 88

RECEIVED
B.M. AZ STATE OFFICE
JAN 23 1984
07.45 A.M.
PHOENIX, ARIZONA

1-15-84

JAY W. SANTOS

Box TT

BUREAU OF LAND MANAGEMENT YERINGTON, NEVADA
2400 VALLEY BANK CENTER 89447
201 N. CENTRAL AVE
PHOENIX, ARIZONA 85073

GENTLEMEN:


Please record the enclosed AFFIDAVIT OF PERFORMANCE OF ANNUAL WORK on the White Gold, Two, & West group of lode Mining Claims.

Please send verification of the recording.

Thank you,

ack

Jay W. Santos



RECEIVED
B.L.M. AZ STATE OFFICE

JAN 23 1984

07.45 A.M.
PHOENIX, ARIZONA

NCA MINERALS, INC.

DOCK **348** PAGE **135**

BOX TT
YERINGTON, NEVADA 89447
TELEPHONE: 702-463-4366

May 13, 1983

Claims referred to in AFFIDAVIT OF PERFORMANCE OF ANNUAL ASSESSMENT
WORK Dated May 13, 1983.

Name	Book	Page	AMC#
White Gold No. 1	285	459-460	<u>111624</u> ✓
White Gold No. 2	285	461-462	111625 ✓
White Gold No. 3	285	463-464	111626 ✓
White Gold No. 4	285	465-466	111627 ✓
White Gold #5	295	635-636	<u>124344</u> ✓
White Gold #6	295	637-638	124345 ✓
White Gold #7	295	639-640	124346 ✓
White Gold #8	295	641-642	124347 ✓
White Gold #9	317	675-677	<u>149366</u> ✓
White Gold #10	317	678-680	149337 ✓
White Gold #11	317	260-262	149338 ✓
White Gold #12	317	263-265	149339 ✓
White Gold #13	317	681-683	149340 ✓
White Gold #14	317	684-686	149341 ✓
White Gold #15	317	687-689	149342 ✓
White Gold #16	317	690-692	149343 ✓
White Gold #17	317	693-695	149344 ✓
White Gold #18	317	257-259	149345 ✓
White Gold #20	317	699-701	149347 ✓
White Gold #21	322	635-636	<u>162194</u> ✓
Two	282	149-150	<u>108100</u> ✓

149336
149345
149347

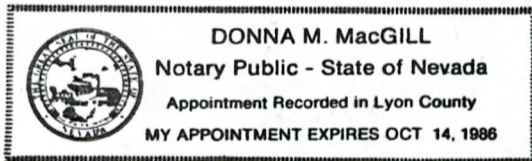
J.W. Santos

Jay W. Santos


May 13, 1983

Subscribed and sworn to before me, a Notary Public, this 13th day of May, 1983 by JAY W, SANTOS.

My Commission expires October 14, 1986 *Donna M. MacGill*
Notary Public



RECEIVED
B.L.M. AZ STATE OFFICE
MAY 27 1983
07.45 A.M.
PHOENIX, ARIZONA



file 11624-11627
124344-124347
149336-149347
162194

STATE OF ARIZONA, } I hereby certify that the within instrument was filed and recorded
COUNTY OF SANTA CRUZ } ss. DEC 22 1982, 19__ at 10:10 A.M.
Book No. 339, Page 549, at the request of

Fee No.: 7918

updated nlg

When recorded mail to: Wm H Copley
Box 92 Arivaca Ariz 85601
please rush

Witness my hand and official seal.
MARY LOU G. SAINZ
County Recorder
By Elin B. Huerta
Deputy Recorder

Fee: \$ 5.00

AFFIDAVIT OF PERFORMANCE OF ANNUAL WORK

amended notice

State of Arizona }
County of Santa Cruz } ss

INDEXED
MICROFILMED
DOCK 339 PAGE 549

RECEIVED
B.L.M. AZ STATE OFFICE
JAN 3 1983
07.45 A.M.
PHOENIX, ARIZONA

1. William H Copley Name
Box 92 Address
Arivaca Ariz 85601 City State Zip

being duly sworn according to law deposes and says that they are a citizen of the United States more than eighteen years of age and that all of the facts set forth in this affidavit are true and correct according to the best of their knowledge, information and belief.

2. That they are personally acquainted with the mining claim named White Gold #1
through #21 21 claims situate in the Oro Blanco Mining District,
Santa Cruz County, Arizona, the location of which is recorded in the office of
the County Recorder of that County in Book Books of page on attached sheet
location is posted in Section 20 & 29, Township 23S, Range 11E, G&SRB&M.

3. That between the dates of Sept 10th 1981 and June 1/1982
at least 2100⁰⁰ (\$ 2100⁰⁰)
dollars worth of work and improvements were done and performed upon this claim not including
location work.

4. The work and improvements were made by and at the expense of Tech Corp.
Copper Field Co., owners of the mine for the
purpose of complying with the laws of the United States pertaining to assessments or annual work.

5. Under option from Copley & Sauer
were the names of the persons employed by the owner who labored to do the work and improvements.

6. The work and improvements done were
option up June 1, 1982
Mr. Gibbs & Bill Bergery had work
done Soil Sampling of 4 x 8 drill holes 4800
ft. work done central part of this group
of claims White Gold #1 through #21

Dated Dec 20/1982 William H Copley
Signature

Subscribed to and sworn before me, a Notary Public, this 20 day of December,
19 82, by William H. Copley

My Commission expires Jan 30, 1983 Anthony J. O'neal
Notary Public

postmarked timely-nlg

P.O. Box 92
Arivaca, Ariz.
85601



**RETURN RECEIPT
REQUESTED**

Bureau of Land Management
Ariz State Off.
2400 Valley Bank Center
Phoenix
Ariz

CERTIFIED
P25 3322980
MAIL

85093

RECEIVED
B.L.M. AZ STATE OFFICE

JAN 3 1983

07.45 A.M.
PHOENIX, ARIZONAEXHIBIT "A"


Unpatented Mining Claims in the Oro Blanco Mining District, Santa Cruz County, Arizona, notices of location of which are recorded with the County Recorder, of Santa Cruz County and filings made with the Bureau of Land Management, Phoenix, Arizona, as follows:

	<u>County Recorder</u>		<u>Bureau of</u>
	<u>Book</u>	<u>Page</u>	<u>Land Management</u>
White Gold 1	285	459-60	AMC 111624
White Gold 2	285	461-62	AMC 111625
White Gold 3	285	463-64	AMC 111626
White Gold 4	285	475-66	AMC 111627
White Gold 5	295	635-36	AMC 124344
White Gold 6	295	637-38	AMC 124345
White Gold 7	295	639-40	AMC 124346
White Gold 8	295	641-42	AMC 124347
White Gold 9	317	675-677	AMC 149336
White Gold 10	317	678-680	AMC 149337
White Gold 11	317	260-262	AMC 149338
White Gold 12	317	263-265	AMC 149339
White Gold 13	317	681-683	AMC 149340
White Gold 14	317	684-686	AMC 149341
White Gold 15	317	687-689	AMC 149342
White Gold 16	317	690-692	AMC 149343
White Gold 17	317	693-695	AMC 149344
White Gold 18	317	257-259	AMC 149345
White Gold 20	317	699-701	AMC 149347
White Gold 21	322	625-626	AMC 162194

STATE OF ARIZONA, County of Santa Cruz - SS.
I do hereby certify that the within instrument was filed and recorded at the request of William H. Copley
on DEC 22 1982 at 10:10 o'clock A. M. Docket No. 339 Page 547-548
Records of Santa Cruz County, Arizona.

WITNESS my hand and official seal this day and year first above written.

MARY LOU G. SAINZ, COUNTY RECORDER

By Elin B. HuertaFEE NO. 7917

OCT - 7

received
Oct 92
arrived
lead is 149336-47
lead 162194

07:45 A.M.
 PHOENIX, ARIZONA
 We wish to hold
 12 claims located after Sept 1
 1981 & in 1982 in Santa Cruz Co.
 name ~~Gold~~ White Gold #9
 #9 - G.M.C. 149336 — White Gold #10
 #10 G.M.C. 1493367 — White Gold #11
 #11 G.M.C. 149338 — White Gold #12
 #12 G.M.C. 149339 — White Gold #13
 #13 G.M.C. 149340 — White Gold #14
 #14 G.M.C. 149341 — White Gold #15
 #15 G.M.C. 149342 — White Gold #16
 #16 G.M.C. 149343 — White Gold #17
 #17 G.M.C. 149344 — White Gold #18
 #18 G.M.C. 149345 — #19 White Gold #20
 #20 G.M.C. 149347 — White Gold #21
 #21 G.M.C. 162194 —

We have filed assessment work
 affidavits on White Gold #1
 through White Gold #8
 with your B & M office
 in July 1982.
 Thank you
 yours truly
 Wm H. Cooper

All notices were signed the same
 way the rest of these cards.
 This is the correct one
 Thank You

UNITED STATES
DEPARTMENT OF THE INTERIOR
BUREAU OF LAND MANAGEMENT
2400 VALLEY BLVD. CTD
PHOENIX AZ 85001

POSTAGE AND FEES PAID
U.S. DEPARTMENT OF THE INTERIOR
INT 415

OFFICIAL BUSINESS
PENALTY FOR PRIVATE USE \$300



1982 ASSESSMENT REMINDER
YOU MUST FILE AN ANNUAL ASSESSMENT OR NOTICE OF INTENT TO
HOLD ON OR BEFORE 12/31/82 FOR CLAIMS LOCATED PRIOR TO
1982. ONLY ASSIGNED SERIAL NUMBERS MUST BE PROVIDED. NO
FILING FEE IS REQUIRED. CLAIMS LOCATED DURING 1982 DO NOT
REQUIRE ASSESSMENTS OR NOTICES OF INTENT. FAILURE TO FILE
TIMELY WITH THE PROPER BLM OFFICE WILL RENDER YOUR CLAIM
A JAWBOLD AIR JUDGMENT. FILING DOES NOT VALIDATE REGULATIONS. IF
DOES NOT COMPLY WITH FEDERAL REGULATIONS. IF
YOUR 1982 ASSESSMENT HAS BEEN FILED WITH BLM, PLEASE DIS-
REGARD THIS NOTICE. IF DUPLICATE COPIES OF BLM CARDS ARE
RECEIVED, PLEASE NOTIFY BLM AT YOUR PREFERRED ADDRESS.

FOR: COPPER WILLIAMS H
PO BOX 55
PRIVACY 85071
over

FORM DSC 3833-1
(Oct 1980)


STATE OF ARIZONA, } ss. I hereby certify that the within instrument filed and recorded
County of PIMA } 19 JUL 13 '82 - 1 PM M.

Fee No.:
62993
RECEIVED
AZ STATE OFFICE
OCT - 7 1982
7:45 A.M.
PHOENIX, ARIZONA

In Docket No. 6821, Page 703, at the request of
Wm. H. Copley

When recorded mail to:
Wm. H. Copley
Box 92
Arivaca Ariz 85601

Witness my hand and official seal.
RICHARD D. KENNEDY
PIMA COUNTY
County Recorder
By Kennedy
Deputy Recorder



AFFIDAVIT OF PERFORMANCE OF ANNUAL WORK

State of Arizona } ss. BLM # AMC 94,853
County of Pima

1. William H Copley
Name
Box 92
Address
Arivaca Ariz. 85601
City State Zip

being duly sworn according to law deposes and says that they are a citizen of the United States more than eighteen years of age and that all of the facts set forth in this affidavit are true and correct according to the best of their knowledge, information and belief.

2. That they are personally acquainted with the mining claim named June No. 1
situate in the Las Huijas Mining District,
Pima County, Arizona, the location of which is recorded in the office of
the County Recorder of that County in Book 6202, Page 517 & 518. Notice of
location is posted in Section 5, Township 21S, Range 10E, G&SRB&M.

3. That between the dates of 10/1/81 and 6/28/82
at least one hundred (\$100.00)
dollars worth of work and improvements were done and performed upon this claim not including
location work.

4. The work and improvements were made by and at the expense of William H Copley
of Harold Sauer, owners of the mine for the
purpose of complying with the laws of the United States pertaining to assessments or annual work.

5. Dick Cribbs of William Copley & Harold Sauer
were the names of the persons employed by the owner who labored to do the work and improvements.

6. The work and improvements done were Soil Sampling &
trenching veins

Dated 7/5/82 William H Copley
Harold Sauer
Signature

Subscribed to and sworn before me, a Notary Public, this 7th day of July
19 82, by WILLIAM H. COPLEY and HAROLD SAUER

My Commission expires 1/21/85
Cruz H. Belzede
Notary Public

RECEIVED B. L. M. AZ STATE OFFICE

OCT - 9 1982

07:45 A.M. PHOENIX, ARIZONA

mail to William H. Copley
Arivata Ariz 85160

Affidavit of Labor Performed and Improvements Made

DLM AMC 102

STATE OF ARIZONA,
County of Santa Cruz ss.


William H. Copley being duly sworn, deposes and says that he is a citizen of the United States and more than twenty-one years of age, and resides at Arivata in Pima County, State of Arizona, and is personally acquainted with the mining claim known as Big Boy

mining claim, situate in Los Blancos Mining District, County of Santa Cruz, State of Arizona, the location notice of which is recorded in the office of the County Recorder of said County, in Book 278 of Records of Mines, at page 304; that between the 1 day of Oct, A. D. 1981, and the 1 day of June, A. D. 1982 at least 100.00

dollars worth of work and improvements were done and performed upon said claim, not including the location work of said claim. Such work and improvements were made by and at the expense of William H. Copley & Harold Sauer owner of said claim for the purpose of complying with the laws of the United States pertaining to assessment of annual work, and

We were the men employed by said owner and who labored upon said claim, did said work and improvements, the same being as follows, to-wit: Road work & supplying prop. With a dry washer several days

William H. Copley
Harold Sauer



FEE NO. 4027
I do hereby certify that the within instrument was filed and recorded at the request of William H. Copley
on JUL 12 1982 at 9:50 o'clock A. M. Docket No. 328 Page 683

STATE OF ARIZONA, County of Santa Cruz ss.
Records of Santa Cruz County, Arizona

WITNESS my hand and official seal the day and year first above written.
MARY LOU G. SAINZ, COUNTY RECORDER
By Elisa B. Susta Deputy

OCT - 7 1982
07:45 A.M.
PHOENIX, ARIZONA

Affidavit of Labor Performed and Improvements Made

mail to copler
w m n
Bot 92
arrived 858

B.L.M. A M C 117467

STATE OF ARIZONA,
County of Santa Cruz ss.


William H. Copler being duly sworn, deposes and says that he is a citizen of the United States and more than twenty-one years of age, and resides at Arivaca Pima County, State of Arizona, and is personally acquainted with the mining claim known as Rock Canyon Gold

mining claim, situate in oro Blanco Mining District, County of Santa Cruz State of Arizona, the location notice of which is recorded in the office of the County Recorder of said County, in Book 291 of Records of Mines, at page 489; that between the 1 day of oct, A. D. 1981, and the 1 day of June, A. D. 1982, at least 100.00 dollars worth of work and improvements were done and performed upon said claim, not including the location work of said claim. Such work and improvements were made by and at the expense of

owner of said claim for the purpose of complying with the laws of the United States pertaining to assessment of annual work, and I did several test pits on the claim & sampled same


were the men employed by said owner and who labored upon said claim, did said work and improvements, the same being as follows, to-wit:

William H. Copler
Harold Sauer



FEE NO. 4028
I do hereby certify that the within instrument was filed and recorded at the request of William H. Copler
on JUL 12 1982 at 9:50 o'clock A. M. Docket No. 328 Page 684

WITNESS my hand and official seal the day and year first above written.
MARY LOU G. SAINZ, COUNTY RECORDER
By Elise B. Huerta
Deputy



I hereby certify that the within instrument was filed and recorded JUL 12 1982, 19, at 9:50 A.M. at the request of William Copen

Fee No.: 4029 RECEIVED B.L.M. AZ STATE OF OCT - 7 1982 Fee 07:45 A.M. PHOENIX, ARIZONA

When recorded mail to: Wm H Copen Arivaca Ariz. 85'601

Witness my hand and official seal. MARY LOUISE SAINTE County Recorder By Elicia B. Huerta Deputy Recorder

AFFIDAVIT OF PERFORMANCE OF ANNUAL WORK

State of Arizona } BLM AMC 102432 County of Santa Cruz } ss

1. William H. Copen & Harold Sauer Name Address Arivaca Ariz 85'601 City State Zip

being duly sworn according to law deposes and says that they are a citizen of the United States more than eighteen years of age and that all of the facts set forth in this affidavit are true and correct according to the best of their knowledge, information and belief.

2. That they are personally acquainted with the mining claim named Golden Fleece situated in the Oro Blanco Mining District, Santa Cruz County, Arizona, the location of which is recorded in the office of the County Recorder of that County in Book 277, Page 392 & 393. Notice of location is posted in Section 29, Township 23S, Range 11E, G&SRB&M.

3. That between the dates of 10/1/82 and June 1 1982 at least 200.00 (S 200.00) dollars worth of work and improvements were done and performed upon this claim not including location work.

4. The work and improvements were made by and at the expense of William Copen & Harold Sauer, owners of the mine for the purpose of complying with the laws of the United States pertaining to assessments or annual work.


Were the names of the persons employed by the owner who labored to do the work and improvements.

6. The work and improvements done were Sampling prop with a dreg washer & 2 days spent drilling on steep road to the prop for blasting right away

Dated 7/5/82 William H. Copen Harold Sauer Signature

Subscribed to and sworn before me, a Notary Public, this 7th day of July 1982, by William H. Copen and Harold Sauer

My Commission expires 1/31/85 Cruz H. Belgado Notary Public



I hereby certify that the within instrument was filed and recorded
JUL 12 1982, 19... at 9:50 A.M.
Docket No. 328 Page 686, at the request of
William H. Copley

Fee No.:
4030
RECEIVED
B. L. M. AZ STATE OFF
OCT - 7 1982
Fee: \$ 3.00
07:45 A.M.
PHOENIX, ARIZONA

When recorded mail to:
Wm H Copley
Box 92
Arivaca ariz 85601

Witness my hand and official seal.
MARY LOU G. SAINZ
County Recorder
By Elin B. Vuelta
Deputy Recorder

AFFIDAVIT OF PERFORMANCE OF ANNUAL WORK

State of Arizona } B.L.M. A M C 102431
County of Santa Cruz } ss.

1. William H. Copley & Harold Sauer
Name
Box 92
Arivaca Ariz 85601
City State Zip

being duly sworn according to law deposes and says that they are a citizen of the United States more than eighteen years of age and that all of the facts set forth in this affidavit are true and correct according to the best of their knowledge, information and belief.

2. That they are personally acquainted with the mining claim named Gold Hill Top
situate in the Oro Blanco Mining District,
Santa Cruz County, Arizona, the location of which is recorded in the office of
the County Recorder of that County in Book 277, Page 390 & 391. Notice of
location is posted in Section 29-30 / 31-32, Township 23S, Range 11E, G&SRB&M.

3. That between the dates of 10/5/81 and July 5/1982
at least one hundred dollars (\$100.00)
dollars worth of work and improvements were done and performed upon this claim not including
location work.

4. The work and improvements were made by and at the expense of Copperfield &
Lee Top, under option from owners of the mine for the
purpose of complying with the laws of the United States pertaining to assessments or annual work.

5. Mr Dick Cribbs
were the names of the persons employed by the owner who labored to do the work and improvements.

6. The work and improvements done were Soil Sampling & trenching
& assay work

Dated 7/5/82
William H. Copley
Harold Sauer
Signature

Subscribed to and sworn before me, a Notary Public, this 9th day of July,
1982, by William H. Copley and Harold Sauer

My Commission expires 1/21/85
Cruz H. Belmonte
Notary Public

mail to
w. m. coplen
arizona orig. 8560

Affidavit of Labor Performed and Improvements Made

RECEIVED
B. L. M. AZ STATE OFFICE
OCT - 7 1982
10 09:45 A.M.
PHOENIX, ARIZONA

BLM AMC 100

STATE OF ARIZONA,
County of Santa Cruz ss.
William


being duly sworn, deposes and
says that he is a citizen of the United States and more than twenty-one years of age, and
resides at Arivaca in Pima County, State of Arizona, and is personally
acquainted with the mining claim known as Golden Tip

mining claim, situate in oro Blanco
Mining District, County of Santa Cruz State of Arizona, the location notice of which
is recorded in the office of the County Recorder of said County, in Book 274 of Records of
Mines, at page 81; that between the 1 day of Jan, A. D. 1982
and the 5th day of July, A. D. 1982, at least 100⁰⁰

dollars worth of work and improvements were
done and performed upon said claim, not including the location work of said claim. Such work
and improvements were made by and at the expense of William H. Coplen
owner of said claim for the purpose of complying with the laws of the United States
pertaining to assessment of annual work, and


were the men employed by said owner and who labored upon said claim, did said work
and improvements, the same being as follows, to-wit: I did trenching on
the vein & sampled & assayed some
some road work

William H. Coplen
Harold Sauer



FEE NO. 4031
STATE OF ARIZONA, County of Santa Cruz ss.
do hereby certify that the within instrument was filed and recorded at the request of William H. Coplen
on JUL 12 1982 at 9:50 o'clock A. M. Docket No. 328 Page 687

WITNESS my hand and official seal the day and year first above written.
MARY LOU G. SAINZ, COUNTY RECORDER
By Elisa B. Yuceta
Deputy



STATE OF ARIZONA, }
County of SANTA CRUZ } ss. I hereby certify that the within instrument was filed and recorded
JUL 12 1982, 19, at 9:50 A.M.
In Docket No. 328, Page 688-689, at the request of
William H. Copley

Fee No.:
RECEIVED
B.L.M. AZ STATE OF
OCT -
07:45 A.M.
PHOENIX, ARIZONA

When recorded mail to:
Wm H. Copley
Box 92 Arivaca Ariz
85601

Witness my hand and official seal.
MARY LOU G. SAINZ
County Recorder
By Elin B. Lueta
Deputy Recorder

AFFIDAVIT OF PERFORMANCE OF ANNUAL WORK

State of Arizona
County of Santa Cruz } ss

1. William H. Copley
Name
Box 92
Address
Arivaca Ariz 85601
City State Zip

being duly sworn according to law deposes and says that they are a citizen of the United States more than eighteen years of age and that all of the facts set forth in this affidavit are true and correct according to the best of their knowledge, information and belief.

2. That they are personally acquainted with the mining claim named White Gold # 1 through # 21 21 claims total, situate in the oro Blanco Mining District, Santa Cruz County, Arizona, the location of which is recorded in the office of the County Recorder of that County in Book Book 51 page on attached sheet, Page . Notice of location is posted in Section 29, Township 23S, Range 11E, G&SRB&M.

3. That between the dates of Sept 10th 1981 and June 1/1982 at least 2100.00 (\$ 21,000.00) dollars worth of work and improvements were done and performed upon the claim not including location work.

4. The work and improvements were made by and at the expense of Copperfield Co. of Tech Corp. under option of rom owners of the mine for the purpose of complying with the laws of the United States pertaining to assessments or annual work.

5. option up June 1/1982
Mr Cribbs & Bill Borgey were the names of the persons employed by the owner who labored to do the work and improvements.

6. The work and improvements done were Soil Sampling of 48
drill holes 4800 ft total plus
Work done central part of this group of claims
White Gold # 1 through 21
Total claims 21

Dated July 5/1982
Harold Sauer's
William H. Copley
Signature
owners

Subscribed to and sworn before me, a Notary Public, this 8th day of July
82 at HAROLD SAUER'S and WILLIAM H. COPLEY
1/21/85
Greg H. Bergado
Notary Public

White Gold Claims #1 thru #21

#1- Bk #285 Pg 459-460 AMC# 111624 ✓
 #2 Bk #285 Pg 461-462 AMC# 111625 ✓
 #3 Bk #285 Pg 463-464 AMC# 111626 ✓
 #4 Bk #285 Pg 465-466 AMC# 111627 ✓
 #5 Bk #295 Pg 625-636 AMC# 124344 ✓
 #6 Bk #295 Pg 637-638 AMC# 124345 ✓
 #7 Bk #295 Pg 639-640 AMC# 124346 ✓
 #8 Bk #295 Pg 641-642 AMC# 124347 ✓
 #9 Bk #317 Pg 675-76-77 AMC#149336 ✓
 #10 Bk #317 Pg 678-79-80 AMC#149337 ✓
 #11 Bk #317 Pg 260-61-62 AMC#149338 ✓
 #12 Bk #317 Pg 263-64-65 AMC#149339 ✓
 #13 Bk #317 Pg 681-82-83 AMC#149340 ✓
 #14 Bk #317 Pg 684-85-86 AMC#149341 ✓
 #15 Bk #317 Pg 687-88-89 AMC#149342 ✓
 #16 Bk #317 Pg 690-91-92 AMC#149343 ✓
 #17 Bk #317 Pg 693-94-95 AMC#149344 ✓
 #18 Bk #317 Pg 257-58-59 AMC#149345 ✓
 #19 Bk #317 Pg 696-97-98 AMC#149346 ✓
 #20 Bk #317 Pg 699-700-01 AMC#149347 ✓
 #21 Bk #322 Pg 625-26 AMC#162194 ✓

RECEIVED
B. L. M. AZ STATE OFFICE

OCT - 7 - 1982

07:45 A.M.
PHOENIX, ARIZONA

OCT 22 1981

7:45 A.M.
PHOENIX, ARIZONA

111624
111627

NOTICE OF INTENT TO HOLD

Notice is hereby given that Teck Resources (U.S.), Inc. optionee of the below listed Mining Claims intends to hold said claims.

This notice is as per the requirement of Section 314 of the Federal Land Policy and Management Act of 1976, and regulations implementing such Section 314, including 43 CFR, Subpart 3833.

	<u>County Recorder</u>	<u>Bureau of Land Management</u>
	<u>Book</u> <u>Page</u>	
White Gold 1	285 459	AMC 111-624
White Gold 2	285 461	AMC 111-625
White Gold 3	285 463	AMC 111-626
White Gold 4	285 465	AMC 111-627

up dated map

Teck Resources (U.S.), Inc.

By *T. A. Jones*



lead 111624-
111627

TECK RESOURCES (U.S.), INC.

P.O. BOX 10510, RENO, NEVADA, U.S.A. 89510 TEL: (702) 825-3667

October 20, 1981

Bureau of Land Management
Arizona State Office
2400 Valley Bank Center
Phoenix, Arizona 85073

ARIZONA STATE OFFICE
BU. LAND MANAGEMENT

OCT 22 1981

7:45 A.M.
PHOENIX, ARIZONA

Dear Sir:

I have enclosed our Notice of Intent to Hold regarding the White Gold Claims One through Four.

Please send us a letter of acknowledgment when you receive our notice.

Sincerely,

Dr. Robert A. Jones

RAJ/dsm
enclosure

TECK RESOURCES (U.S.), INC.

P.O. Box 10510
Reno, Nevada 89510

Bureau of Land Management
Arizona State Office
2400 Valley Bank Center
Phoenix, Arizona 85073

111624

Sept 18, 1981

This is a letter of intent to
hold the following claims

ARIZONA STATE OFFICE
BU. LAND MANAGEMENT

White Rock #1 thru #4

A.M.C. 111624 thru

A.M.C. 111627

SEP 21 1981

7:45 A.M.
PHOENIX, ARIZONA

Rock Canyon Gold

A.M.C. 117467

William H. Coplin
by June H. Coplin

updated me

NOTICE!!

These documents have been scanned!

Do not place un-scanned documents beneath this notice!

Do not remove this notice from this file!

GPO Jacket No. 560-102
Print Order 61540
Rise Business Services, LLC
Job=AZ15 8/14/2019



Box Number= AZ15224



Claim Begin-End: AMC111624-AMC111627

5 Miscellaneous



AZ15224-1

AMC113312-AMC116478

UNITED STATES
DEPARTMENT OF THE INTERIOR
BUREAU OF LAND MANAGEMENT

RECEIPT AND ACCOUNTING ADVICE

NO. 1694072 ⁰²

ok
965.00
15.00

Subject: AFFIDAVITS OF LABOR (193)
Applicant: GOLDSTAR MINING COMPANY
BOX 871
YERINGTON, NV 89447

SGM/AZ 01-04-90 0 41 12
01-04-90 0 41 8

Remitter: ZEPHYR RESOURCES, INC.
5400 EQUITY AVE. STE. B
RENO, NV 89502
Assignor: CK /#2225 702-323-2226

LEASE MANAGEMENT DATA NEW UPDATE PAYMENT

ORIGINAL SERIAL NO.	ASG.	TYPE	ST.	CTY.	FUND SYMBOL	ACRES/UNITS	RATE
AMC 111624, ET AL.							

AMOUNT	ANV. DATE	EXP. DATE	BILL CYC.	S/C	DISTRICT	NEXT BILL	MISC. DATA	U of M	ACTUAL UNITS

ASSIGNMENT SERIAL NO.	ASG.	TYPE	ST.	CTY.	FUND SYMBOL	ACRES/UNITS	RATE

AMOUNT	ANV. DATE	EXP. DATE	BILL CYC.	S/C	DISTRICT	NEXT BILL	MISC. DATA	U of M	ACTUAL UNITS

APPLY REMITTANCE

ACTION	FUND SYMBOL	CTY.	AMOUNT
FILING FEE			
RENTAL			
UNEARNED			
REFUND			15.00
TOTAL			
AMOUNT DUE			

Remarks:
Ack
1-8-90 @
overpayment to:
GOLDSTAR
BY: *Four Rivers* DATE: *1-8-90*

Lease in Escrow?
 KGS? Of Interest?
 Auto Escalates? Operating Rights?
 Auto Renew? Operator
Bond Filed?

FOR MMS USE ONLY
BILLEE FOREST REFUGE
NUMBER
OCS SECTION
CODE

NOTICE!!

These documents have been scanned!

Do not place un-scanned documents beneath this notice!

Do not remove this notice from this file!

GPO Jacket No. 560-102
Print Order 61540
Rise Business Services, LLC
Job=AZ15 8/14/2019



Box Number= AZ15224



Claim Begin-End: AMC111624-AMC111627

6 Location Notices-Amendments and Supporting Documents



AZ15224-1

AMC113312-AMC116478

STATE OF ARIZONA,
County of SANTA CRUZ } ss.

I hereby certify that the within instrument was filed and recorded
SEP 9 1980, 19 , at 8:30 A.M.

Fee No.:

In Docket No. 285 Page 459 - 460, at the request of
William H. Coplen

5393

A MC 111624

When recorded mail to:
William H. Coplen
P.O. Box 92
Arivaca, Ariz. 85601

Witness my hand and official seal.

MARY LOU G. SAINZ

County Recorder

By Virginia A. Cordova
Deputy Recorder

Fee: \$ 3.00

NOTICE OF MINING CLAIM LOCATION

1. Location Amendment Relocation DOCK 285 PAGE 459
2. Placer Lode Millsite Tunnelsite
3. The name and address of the Locator is

William H. Coplen and Harold Sauer

Name

P. O. Box 92

Address

Arivaca

City

Ariz.

State

85601

Zip

4. The name of the claim is White Gold No. 1
5. The date of the location is Sept. 1, 1980
6. The claim is 1500 feet long and 600 feet wide. The distance from the Location monument to each end of the claim is 1500 feet in a westerly direction and 600 feet in a northerly direction.
7. The general course of the claim is from the east to the west
8. The location of the claim is in Section 20, Township 23-S, Range 11-E
G&SRB&M, Oro Blanco Mining District, Santa Cruz County, Arizona.
9. If amending or relocating, the previous claim name was _____
_____ recorded in Docket _____, Book _____,
_____ Mining District, _____ County, Arizona.
10. The location of the claim with reference to a natural object or permanent monument is _____
Mon.
the northwest corner of the Laura patented mine corner
Laura is Patent #3048

ARIZONA STATE OFFICE
BU. LAND MANAGEMENT

SEP 22 1980

7:45 A.M.
PHOENIX, ARIZONA

Date Sept. 1 1980

William H. Coplen
Signature
Harold Sauer

MAP OF MINING CLAIM LOCATION

A MC 111624

- The name of the claim is White Gold No.1
- The southeast corner of the claim is 0 feet in a southeast direction to a survey monument or permanent natural object described as northwest corner of US Mineral patented Mining claim Laura. Patent #3048
- The type of location monument is Rock and white post
The type of corner and end monuments are rock and white post
- The bearing and distance between the corners of the claim are beginning at the southeast corner of the claim, 1500 feet in a westerly direction to the southwesterly corner, then 600 feet in a northerly direction to the northwest corner, then 1500 feet in a easterly direction to the northeast corner, then 600 feet in a southwesterly direction to the point of beginning.


MAP

One inch = One thousand feet

North Arrow



ONE MILE



ARIZONA STATE OFFICE
BU. LAND MANAGEMENT

SEP 22 1980

7:45 A.M.
PHOENIX, ARIZONA

Section 20 Range 11-E Township 23-S, G&SRB&M

Date Sept. 1, 1980

William H. Copley
Signature
Harold Sauer

STATE OF ARIZONA

County of SANTA CRUZ

I hereby certify that the within instrument was filed and recorded
ss. SEP 9 1980, 19 , at 8:30 A.M.

Fee No.:

In Docket No. 285, Page 461-462, at the request of

William H. Coplen

5394

A MC 111625

When recorded mail to:
William H. Coplen
P.O. Box 92
Arivaca, Ariz. 85601

Witness my hand and official seal.

MARY LOU G. SAINZ

County Recorder

By Virginia A. Cordova
Deputy Recorder

Fee: \$ 3.00

NOTICE OF MINING CLAIM LOCATION

- 1. Location Amendment Relocation DOCK 285 PAGE 461
- 2. Placer Lode Millsite Tunnelsite
- 3. The name and address of the Locator is

William H. Coplen and Harold Sauer
Name

P.O. Box 92
Address

Arivaca
City

Ariz.
State

85601
Zip

- 4. The name of the claim is White Gold N8. 2
- 5. The date of the location is Sept. 1, 1980
- 6. The claim is 1500 feet long and 600 feet wide. The distance from the Location monument to each end of the claim is 1500 feet in a easterly direction and 600 feet in a northerly direction.
- 7. The general course of the claim is from the east to the west
- 8. The location of the claim is in Section 20-29, Township 23-S, Range 11-E
G&SRB&M, Oro Blanco Mining District, Santa Cruz County, Arizona.
- 9. If amending or relocating, the previous claim name was _____
_____ recorded in Docket _____, Book _____,
_____ Mining District, _____ County, Arizona.
- 10. The location of the claim with reference to a natural object or permanent monument is _____
Located at the northwest corner of patented mining claim
Laura. Patent #3048

ARIZONA STATE OFFICE
BU. LAND MANAGEMENT

SEP 22 1980

7:45 A.M.
PHOENIX, ARIZONA

Date Sept. 1, 1980

William H. Coplen
Signature
Harold Sauer

MAP OF MINING CLAIM LOCATION

- The name of the claim is white Gold No. 2 /located at the northwest corner of the xxxxx Patented claim
- The location corner of the claim is 1500 feet in a northwest direction to a survey monument or permanent natural object described as northwest corner of U.S. Mineral Patented Mining claim Laura. No 3048.
- The type of location monument is rock and white post
The type of corner and end monuments are rock and white post
- The bearing and distance between the corners of the claim are beginning at the southwest corner of the claim, 1500 feet in a easterly direction to the southeast corner, then 600 feet in a northerly direction to the northeast corner, then 1500 feet in a westerly direction to the northwest corner, then 600 feet in a southerly direction to the point of beginning.


MAP

One inch = One thousand feet

North Arrow



ONE MILE



ARIZONA STATE OFFICE
BU. LAND MANAGEMENT

SEP 22 1980

7:45 A.M.
PHOENIX, ARIZONA

Section 20-29 Range 11-E Township 23-S G&SRB&M

Date Sept. 1 1980

William H. Kessler
Harold ^(Signature) Sauer

A MC 111625

STATE OF ARIZONA, } I hereby certify that the within instrument was filed and recorded Fee No.:
 County of SANTA CRUZ } ss. SEP 9 1980, 19 , at 8:30 A.M.
 In Docket No. 285, Page 463-464, at the request of 5395
William H. Coplen

When recorded mail to:
William H. Coplen
P.O. Box 92
Arivaca, Ariz. 85601

Witness my hand and official seal.
MARY LOU G. SAINZ
 County Recorder
 By Virginia A. Cordova
 Deputy Recorder

Fee: \$ 3.00

A MC 111626

NOTICE OF MINING CLAIM LOCATION

1. Location Amendment Relocation DOCK 285 PAGE 463
 2. Placer Lode Millsite Tunnelsite
 3. The name and address of the Locator is

William H. Coplen and Harold Sauer
 Name
P.O. Box 92
 Address
Arivaca Ariz. 85601
 City State Zip

4. The name of the claim is White Gold No. 3
 5. The date of the location is Sept. 1, 1980
 6. The claim is 1500 feet long and 600 feet wide. The distance from the Location monument to each end of the claim is 1500 feet in a easterly direction and 600 feet in a northerly direction.
 7. The general course of the claim is from the east to the west
 8. The location of the claim is in Section 20, Township 23-S, Range 11-E, G&SRB&M, Oro Blanco Mining District, Santa Cruz County, Arizona.
 9. If amending or relocating, the previous claim name was _____ recorded in Docket _____, Book _____, _____ Mining District, _____ County, Arizona.
 10. The location/ of the claim with reference to a natural object or permanent monument is _____
600 Feet northeasterly from the northwest corner of the patented Mining Claim Laura. Survey #3048

ARIZONA STATE OFFICE
 BU. LAND MANAGEMENT

SEP 22 1980

7:45 A.M.
 PHOENIX, ARIZONA

Date Sept. 1, 1980

William H. Coplen
 Signature
Harold Sauer

MAP OF MINING CLAIM LOCATION

1. The name of the claim is White Gold No. 3
2. The location corner of the claim is 600 feet in a southerly direction to a survey monument or permanent natural object described as the northwest corner of the patented mining claim, Laura Survey #3048
3. The type of location monument is Rock and white post
The type of corner and end monuments are Rock and white post
4. The bearing and distance between the corners of the claim are beginning at the southwest corner of the claim, 1500 feet in a easterly direction to the southeast corner, then 600 feet in a northerly direction to the northeast corner, then 1500 feet in a westerly direction to the northwest corner, then 600 feet in a southerly direction to the point of beginning.

MAP

One inch = One thousand feet

North Arrow



ONE MILE

ONE MILE

640 ACRES



ARIZONA STATE OFFICE
BU. LAND MANAGEMENT

SEP 22 1980

7:45 A.M.
PHOENIX, ARIZONA

Section 20 Range 11-E Township 23-N, G&SRB&M

Date Sept. 1, 1980

William H. Copley
Signature
Harold Sauer

A MC 111626

STATE OF ARIZONA, } I hereby certify that the within instrument was filed and recorded
 County of SANTA CRUZ } ss. SEP 9 1980, 19 , at 8:30 A.M.
 In Docket No. 285, Page 465-466, at the request of
William H. Coplen

Fee No.:

5396

When recorded mail to:
William H. Coplen
P.O. Box 92
Arivaca, Ariz. 85601

Witness my hand and official seal.
MARY LOU G. SAINZ
 County Recorder
 By Virginia A. Cordova
 Deputy Recorder

Fee: \$ 3.00

NOTICE OF MINING CLAIM LOCATION

1. Location Amendment Relocation DOCK 285 PAGE 465
 2. Placer Lode Millsite Tunnelsite
 3. The name and address of the Locator is

William H. Coplen and Harold Sauer
 Name
P. O. Box 92
 Address
Arivaca Ariz. 85601
 City State Zip

4. The name of the claim is White Gold No. 4
 5. The date of the location is Sept. 1, 1980
 6. The claim is 1500 feet long and 600 feet wide. The distance from the Location monument to each end of the claim is 1500 feet in a westerly direction and 600 feet in a northerly direction.
 7. The general course of the claim is from the east to the west.
 8. The location of the claim is in Section 20, Township 23-S, Range 11-E G&SRB&M, Oro Blanco Mining District, Santa Cruz County, Arizona.
 9. If amending or relocating, the previous claim name was _____ recorded in Docket _____, Book _____, _____ Mining District, _____ County, Arizona.
 10. The location of the claim with reference to a natural object or permanent monument is _____
600 feet in a northerly direction from the NW corner of
patented mining claim Laura. Patent # 3048. The White gold
#4 joins north side of White Gold #2

ARIZONA STATE OFFICE
 BU. LAND MANAGEMENT

SEP 22 1980

7:45 A.M.
 PHOENIX, ARIZONA

Date Sept. 1, 1980

William H. Coplen
 Signature
Harold Sauer

A MC 111627

MAP OF MINING CLAIM LOCATION

1. The name of the claim is White Gold No. 4
2. The location corner of the claim is 600 feet in a southerly direction to a survey monument or permanent natural object described as the northwest corner of U.S. Patented Mining claim Laura. Survey #2048
3. The type of location monument is Rock and white post
The type of corner and end monuments are Rock and white Post
4. The bearing and distance between the corners of the claim are beginning at the southe st corner of the claim, 1500 feet in a e. terly direction to the southwest corner, then 600 feet in a northerly direction to the northwest corner, then 1500 feet in a e. terly direction to the northe st corner, then 600 feet in a southerly direction to the point of beginning.

A MC 111627

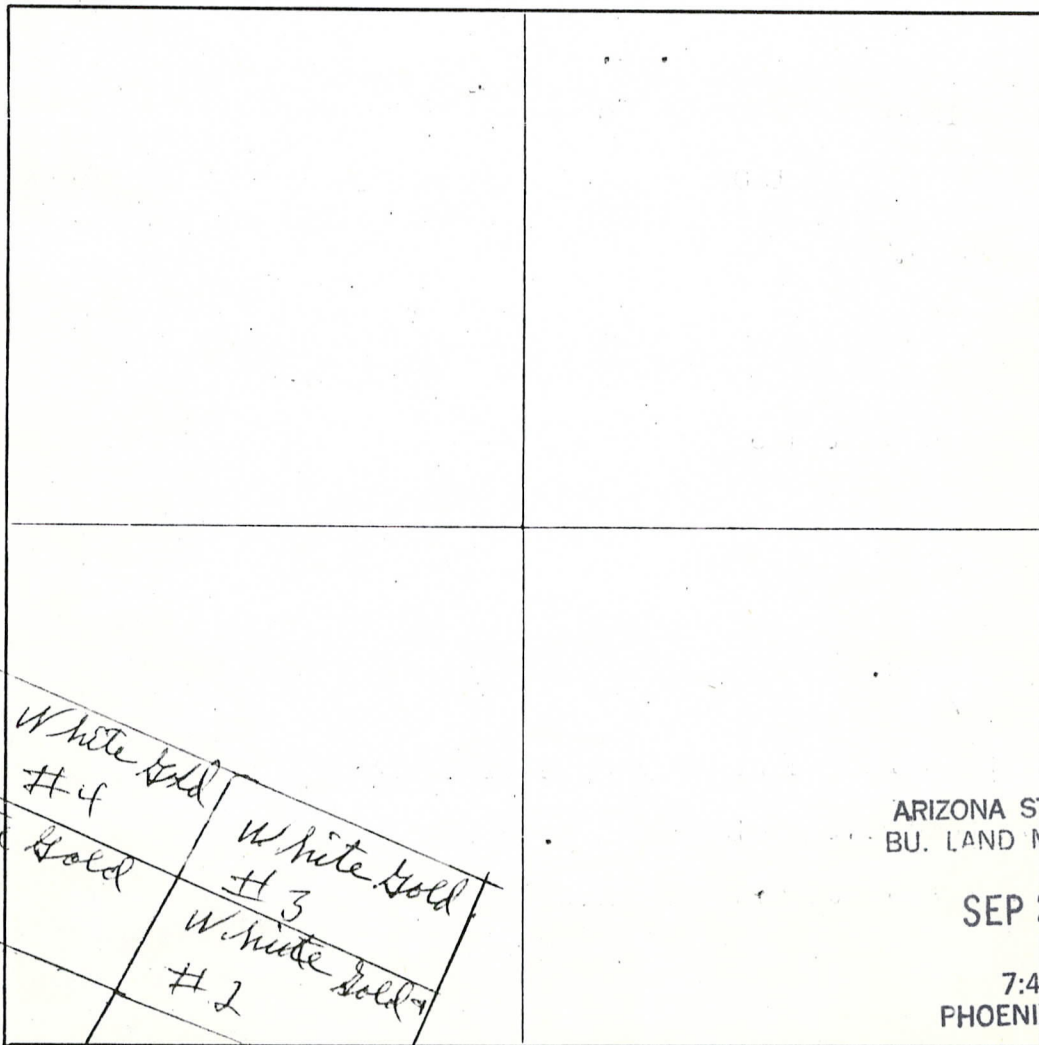
MAP

One inch = One thousand feet

North Arrow



ONE MILE



ARIZONA STATE OFFICE
BU. LAND MANAGEMENT

SEP 22 1980

7:45 A.M.
PHOENIX, ARIZONA

Section 20 Range 11-1 Township 28-4S, G&SRB&M

Date Sept. 1, 1980

William H. Copley
Signature
Harold Sauer